



*EXTRAORDINARY*  
**OFFICIAL GAZETTE**  
**THE BAHAMAS**  
PUBLISHED BY AUTHORITY

---

NASSAU

15<sup>th</sup> February, 2017

---

# HOUSE OF ASSEMBLY REVISION OF BOUNDARIES AND RE-DISTRIBUTION OF SEATS ORDER, 2017

## Arrangement of Paragraphs

---

### Paragraph

1.	Citation and commencement.....	2
2.	Number of constituencies.....	2
3.	Limits for each constituency in New Providence.....	2
4.	Limits of each constituency in Grand Bahama and Bimini.....	3
5.	Limits of each constituency in other Family Islands.....	3
6.	Revokes S.I. No. 100 of 2011.....	3

<b>FIRST SCHEDULE</b>	<b>4</b>
-----------------------	----------

<b>SECOND SCHEDULE</b>	<b>28</b>
------------------------	-----------

<b>THIRD SCHEDULE</b>	<b>35</b>
-----------------------	-----------

---

**OFFICE OF THE GOVERNOR-GENERAL**



S.I. No. 13 of 2017

**THE CONSTITUTION OF THE COMMONWEALTH OF  
THE BAHAMAS**

**HOUSE OF ASSEMBLY REVISION OF BOUNDARIES AND  
RE-DISTRIBUTION OF SEATS ORDER, 2017**

**WHEREAS** in accordance with Article 70 of the Constitution, a draft of this Order has been approved by resolution of the House of Assembly on the 15<sup>th</sup> day of February, 2017:

**NOW THEREFORE**, the Governor-General, in exercise of the powers conferred by Article 70 of the Constitution makes the following Order —

**1. Citation and commencement.**

- (1) This Order may be cited as the House of Assembly Revision of Boundaries and Re-distribution of Seats Order, 2017.
- (2) This Order shall come into force on the 15<sup>th</sup> day of February, 2017:

Provided that in accordance with the proviso of Article 70(7) of the Constitution this Order shall not affect any election to the House of Assembly until a proclamation is made by the Governor-General appointing the date for the holding of a general election of members of the House of Assembly or affect the constitution of the House of Assembly in being.

**2. Number of constituencies.**

The Bahamas shall be divided into 39 constituencies as follows —

- (a) the Island of New Providence, 24 constituencies;
- (b) the Islands of Grand Bahama and Bimini, 5 constituencies; and
- (c) the other Family Islands, 10 constituencies.

**3. Limits for each constituency in New Providence.**

The limits, bounds and extent of each constituency in the Island of New Providence shall be as set forth in the First Schedule and as named and delineated on the maps annexed hereto.

**4. Limits of each constituency in Grand Bahama and Bimini.**

The limits, bounds and extent of each constituency in the Islands of Grand Bahama and Bimini shall be as set forth in the Second Schedule and as named and delineated on the map annexed hereto.

**5. Limits of each constituency in other Family Islands.**

The limits, bounds and extent of each constituency in the remainder of the Family Islands shall be as set forth in the Third Schedule and as named and delineated on the maps annexed hereto.

**6. Revokes S.I. No. 100 of 2011.**

The House of Assembly Revision of Boundaries and Re-distribution of Seats Order, 2011 is revoked.

## **FIRST SCHEDULE**

**(paragraph 3)**

### **LIMITS OF NEW PROVIDENCE CONSTITUENCIES**

#### **BAINS TOWN AND GRANTS TOWN CONSTITUENCY**

The Bains and Grants Town Constituency shall be all that part of the Island of New Providence which is enclosed by the following boundary lines –

Beginning at a point at the high water mark of the sea at a point in the vicinity of Prince George Dock where the northward continuation of the centre line of East Street in an imaginary line meets the point at the high water mark of the sea thence southwardly along the imaginary line to a point at the junction of East Street and Woodes Rodgers Walk thence southwardly along the centre line of East Street to Bay Street thence southwardly along the centre line of East Street to Shirley Street thence continuing southwardly along the centre line of East Street to Taylor Street thence westwardly along the centre line of Taylor Street to Market Street thence southwardly along the centre line of Market Street to Wulff Road thence westwardly along the centre line of Wulff Road to the junction of Baillou Hill Road and Poinciana Drive thence westwardly along the centre line of Poinciana Drive to the junction of Carter Street, Thompson Boulevard and Nassau Street at the Oakes Field Roundabout thence northeastwardly along the centre line of Nassau Street to the junction of Meadow Street and Boyd Road thence westwardly along the centre line of Boyd Road to Tyler Street thence northwardly along the centre line of Tyler Street to Infant View Road thence eastwardly along the centre line of Infant View Road to Nassau Street thence northeastwardly along the centre line of Nassau Street to a point at the centre line of West Bay Street thence continuing northeastwardly along the prolongation of the centre line of Nassau Street in an imaginary line to a point at the high water mark of the sea on the northern coast of New Providence thence eastwardly along the high water mark of the sea to the point of commencement.

## **BAMBOO TOWN CONSTITUENCY**

The Bamboo Town Constituency shall be all that part of the Island of New Providence which is enclosed by the following boundary lines –

Beginning at the junction of Soldier Road and Windsor Place Road thence southeastwardly along the centre line of Windsor Place Road to Jumbay Street thence southwestwardly along the centre line of Jumbay Street to Wise Men Avenue thence southwestwardly along the centre line of Wise Men Avenue to Bay Geranium Avenue thence southeastwardly along the centre line of Bay Geranium Avenue to Jacaranda Street thence southwestwardly along the centre line of Jacaranda Street to Thatch Palm Avenue thence northwestwardly along the centre line of Thatch Palm Avenue to Sapodilla Boulevard thence southwestwardly along the centre line of Sapodilla Boulevard to Wild Guava Avenue thence southeastwardly along the centre line of Wild Guava Avenue to Guinep Tree Street thence northeastwardly along the centre line of Guinep Tree Street to Thatch Palm Avenue thence southeastwardly along the centre line of Thatch Palm Avenue to the junction of Bamboo Boulevard and Pinewood Drive thence southwestwardly along the centre line of Bamboo Boulevard to the junction of East Street and Zion Boulevard thence southwestwardly along Zion Boulevard to the junction of Baillou Hill Road, Cowpen Road and Zion Boulevard thence northwardly along the centre line of Baillou Hill Road to Sisal Road West thence northeastwardly along Sisal Road to Lobster Avenue thence continuing northeastwardly in an imaginary line to a point at the centre line of Sisal Road (east) and Mutton Fish Drive thence continuing northeastwardly along Sisal Road (east) to Malcolm Road (west) thence northeastwardly along Malcolm Road to East Street thence northwardly along the centre line of East Street to Soldier Road thence eastwardly along the centre line of Soldier Road to the point of commencement.

### **CARMICHAEL CONSTITUENCY**

The Carmichael Constituency shall be all that part of the Island of New Providence which is enclosed by the following boundary lines –

Beginning at the junction of Carmichael Road and Bahamas Boulevard thence southwardly and southeastwardly along the centre line of Bahamas Boulevard to Great Britain Street thence southwestwardly along the centre line of Great Britain Street to Montgomery Avenue thence southeastwardly along the centre line of Montgomery Avenue to Oxford Street thence continuing southeastwardly along the prolongation of the centre line of Montgomery Avenue in an imaginary line to a point on the centre line of Cowpen Road thence northeastwardly along the centre line of Cowpen Road to the junction of Faith Avenue and Cowpen Road thence continuing northeastwardly along the centre line of Cowpen Road to William Drive thence northwestwardly along the centre line of William Drive to Veyon Drive thence northeastwardly along the centre line of Veyon Drive to Carmen Drive thence northwestwardly along the centre line of Carmen Drive to Saint Vincent Road thence southwestwardly along the centre line of Saint Vincent Road to Shad Street thence northwestwardly along the centre line of Shad Street to Mermaid Boulevard (south) thence northeastwardly along the centre line of Mermaid Boulevard (south) to Saxon Street thence northwestwardly along the centre line of Saxon Street to Golden Gates Straight thence southwestwardly along the centre line of Golden Gates Straight to Cedar Way thence northwestwardly along the centre line of Cedar Way to Carmichael Road thence southwestwardly along the centre line of Carmichael Road to the point of commencement.

### CENTREVILLE CONSTITUENCY

The Centreville Constituency shall be all that part of the Island of New Providence which is enclosed by the following boundary lines –

Beginning at a point at the high water mark of the sea on the northern coast of New Providence where the northward prolongation of the centre line of Armstrong Street in an imaginary line meets the point at the high water mark of the sea thence southwardly along the imaginary line to a point at the junction of Armstrong Street and East Bay Street thence continuing southwardly along the centre line of Armstrong Street to Shirley Street thence eastwardly along the centre line of Shirley Street to Sweeting Street thence southwardly along the centre line of Sweeting Street to the junction of Montrose Avenue and Sears Road thence continuing southwardly along the centre line of Montrose Avenue to Madeira Street thence eastwardly along the centre line of Madeira Street to Mackey Street thence southwestwardly along the centre line of Mackey Street to Wulff Road thence westwardly along the centre line of Wulff Road to Market Street thence northwardly along the centre line of Market Street to Taylor Street thence eastwardly along the centre line of Taylor Street to East Street to Woodes Rodgers Walk thence northwardly along the prolongation of the centre line of East Street in an imaginary line to a point at the high water mark of the sea in the vicinity of Prince George Wharf thence continuing eastwardly along the high water mark of the sea to the point of commencement.



## **ELIZABETH CONSTITUENCY**

The Elizabeth Constituency shall be all that part of the Island of New Providence which is enclosed by the following boundary lines –

Beginning at the junction of Yamacraw Hill Road and Commonwealth Boulevard thence eastwardly along the centre line of Yamacraw Hill Road to a point where the northeastward prolongation of the eastern boundary of Saint Andrews Beach Estates in an imaginary line meets the point at the centre line of Yamacraw Hill Road thence southwestwardly along the imaginary line to a point at the high water mark of the sea where the prolongation of the eastern boundary of Saint Andrews Beach Estates in an imaginary line meets the point at the high water mark of the sea on the southeastern shore of New Providence thence southwestwardly and westwardly along the high water mark of the sea to a point where the southwestward prolongation of the centre line of Marigold Farm Road in an imaginary line meets the point at the high water mark of the sea thence northeastwardly along the imaginary line to a point at the terminus of Marigold Farm Road thence continuing northeastwardly along the centre line of Marigold Farm Road to Joe Farrington Road thence eastwardly along the centre line of Joe Farrington Road to Fox Hill Road thence northeastwardly along the centre line of Fox Hill Road to Sandilands Village Road thence westwardly along the centre line of Sandilands Village Road to Bay Lily Drive thence northeastwardly along the centre line of Bay Lily Drive to Seabreeze Drive thence eastwardly and northeastwardly along the centre line of Seabreeze Drive to the L Shape Bend thence continuing northeastwardly in an imaginary line to a point at the centre line of Gleniston Park Avenue and Spring Terrace thence northwestwardly and westwardly along the centre line of Spring Terrace to Winters Drive thence northeastwardly along the centre line of Winters Drive to Prince Charles Drive thence southeastwardly and eastwardly along the centre line of Prince Charles Drive to Fox Hill Road thence continuing eastwardly along the centre line of Prince Charles Drive to Commonwealth Boulevard thence southeastwardly along the centre line of Commonwealth Boulevard to Saint Vincent Avenue thence southwestwardly and southeastwardly along the centre line of Saint Vincent Avenue to Commonwealth Boulevard thence southwestwardly along the centre line of Commonwealth Boulevard to the point of commencement.

## **ENGLERSTON CONSTITUENCY**

The Englerston Constituency shall be all that part of the Island of New Providence which is enclosed by the following boundary lines –

Beginning at the junction of Wulff Road and East Street thence southwardly along the centre line of East Street to Coconut Grove Avenue thence westwardly and northwestwardly along the centre line of Coconut Grove Avenue to Third Street thence southwardly along the centre line of Third Street to Robinson Road thence westwardly along the centre line of Robinson Road to Baillou Hill Road thence southwardly along the centre line of Baillou Hill Road to the junction of Independence Drive and Tonique Williams-Darling Highway at the Independence Roundabout thence continuing southwardly along the centre line of Baillou Hill Road to a point where the southwestward prolongation of the centre line of Orange Blossom Avenue in an imaginary line meets the point at the centre line of Baillou Hill Road thence northeastwardly along the imaginary line to a point at the terminus of Orange Blossom Avenue thence northeastwardly along the centre line of Orange Blossom Avenue to Poppy Avenue thence eastwardly along the centre line of Poppy Avenue to Beaumontia Avenue thence northwardly along the centre line of Beaumontia Avenue to its terminus thence continuing northwardly along the prolongation of the centre line of Beaumontia Avenue in an imaginary line to a point at the centre line of Independence Drive thence eastwardly along the centre line of Independence Drive to the junction of East Street and East West Highway at the East Street Roundabout thence eastwardly and northeastwardly along the centre line of East West Highway to the junction of Robinson Road and Marathon Road thence westwardly along Robinson Road to Minnie Street thence northwardly along the centre line of Minnie Street to Wulff Road thence westwardly along the centre line of Wulff Road to the point of commencement.

## **FORT CHARLOTTE CONSTITUENCY**

The Fort Charlotte Constituency shall be all that part of the Island of New Providence which is enclosed by the following boundary lines –

Beginning at a point at the high water mark of the sea on the northern coast of the Island of New Providence where the northeastward prolongation of the centre line of Nassau Street in an imaginary line meets the point at the high water mark of the sea thence southwestwardly along the imaginary line to a point at the junction of Nassau Street and West Bay Street thence continuing southwestwardly along the centre line of Nassau Street to Infant View Road thence westwardly of the centre line of Infant View Road to Tyler Street thence southwestwardly along the centre line of Tyler Street to Boyd Road thence eastwardly along the centre line of Boyd Road to Nassau Street thence southwestwardly along the centre line of Nassau Street to the junction of Poinciana Drive, Carter Street and Thompson Boulevard in the vicinity of the Oakes Field Roundabout thence southwestwardly along the centre line of Thompson Boulevard to Russell Road thence northwestwardly along the centre line of Russell Road to HorseShoe Drive thence southwestwardly along the centre line of Horseshoe Drive to the junction of Ajax Street and College Avenue thence westwardly along the centre line of Ajax Street to the junction of Farrington Road and Ajax Street thence westwardly along the centre line of Farrington Road to the junction of Tedder Close and Haven Avenue thence westwardly along the centre line of Haven Avenue to Maxwell Avenue thence northwardly along the centre line of Maxwell Avenue to an un-named road thence westwardly along the centre line of the un-named road to Lightbourne Avenue thence southwardly along the centre line of Lightbourne Avenue to Farrington Road thence southwestwardly along the centre line of Farrington Road to the junction of John F. Kennedy Drive and Thompson Boulevard at the Six Legged Roundabout thence westwardly along John F. Kennedy Drive to the junction of John F. Kennedy Drive and an un-named road thence westwardly along the centre line of an un-named road to Prospect Road thence northwardly along the centre line of Prospect Road to Sandford Drive thence northeastwardly and eastwardly along the centre line of Sandford Drive to Marlin Drive thence northwardly along the centre line of Marlin Drive to Sea View Drive thence westwardly along the centre line of Sea View Drive to Croton Avenue thence northwardly along the centre line of Croton Ave to Coral Drive thence southwestwardly along the centre line of Coral Drive to a point at the centre line of West Bay Street thence southwestwardly along the prolongation of the centre line of Coral Drive in an imaginary line to a point at the high water mark of the sea in the vicinity of Goodman Bay thence northeastwardly and eastwardly along the high water mark of the sea on the northern coast of New Providence to a point at the high water mark of the sea on the western edge of the causeway leading to Arawak Cay thence northwardly, northwestwardly, northwardly, northeastwardly, southeastwardly and southwardly along the high water mark of the sea around Arawak Cay to a point at the high water mark of the sea on the eastern edge of the causeway leading to Arawak Cay thence continuing eastwardly along the high water mark of the sea to the point of commencement.

### **FOX HILL CONSTITUENCY**

The Fox Hill Constituency shall be all that part of the Island of New Providence which is enclosed by the following boundary lines –

Beginning at the junction of Bernard Road and Windsor Street thence southwestwardly along the centre line of Windsor Street to Killdeer Drive thence continuing southwestwardly thence eastwardly on Killdeer Drive to Beatrice Avenue thence southwestwardly along Beatrice Avenue to Kent Avenue thence northwestwardly along the centre line of Kent Avenue to Jean Street thence southwestwardly along the centre line of Jean Street to Prince Charles Drive thence southeastwardly and northeastwardly along the centre line of Prince Charles Drive to Fox Hill Road thence continuing northeastwardly along the centre line of Prince Charles Drive to Sherwood Drive thence northwardly along the centre line of Sherwood Drive to Camperdown Drive thence northwestwardly along the centre line of Camperdown Drive to San Souci Road thence continuing northwestwardly along an imaginary line to a point at the terminus of Curtis Close thence continuing northwestwardly along the centre line of Curtis Close to Fox Hill Road thence southwardly along the centre line of Fox Hill Road to Step Street thence northwestwardly along the centre line of Step Street to the junction of Gauge Way, Johnson Road and Adderley Street thence northwestwardly along the centre line of Johnson Road to Johnson Estates Road thence southwestwardly along the centre line of Johnson Estates Road to Grasshopper Road thence northwestwardly along the centre line of Grasshopper Road to its terminus thence continuing northwestwardly in an imaginary line to a point at the terminus of Graham Avenue thence southwestwardly along the prolongation of the centre line of Graham Avenue in an imaginary line to a point at the centre line of Bernard Road thence southeastwardly along the centre line of Bernard Road to the point of commencement.

## **FREE TOWN CONSTITUENCY**

The Free Town Constituency shall be all that part of the Island of New Providence which is enclosed by the following boundary lines –

Beginning at the junction of Wulff Road, Village Road and Bernard Road thence westwardly along the centre line of Wulff Road to Mackey Street thence northeastwardly along the centre line of Mackey Street to Madeira Street thence westwardly along the centre line of Madeira Street to Montrose Avenue thence northwardly along the centre line of Montrose Avenue to Sweeting Street thence northwardly along the centre line of Sweeting Street to Shirley Street thence westwardly along Shirley Street to the junction of Mount Royal Avenue and Armstrong Street thence northwardly along the centre line of Armstrong Street to East Bay Street thence continuing northwardly along the prolongation of the centre line of Armstrong Street in an imaginary line to a point at the high water mark of the sea on the northern coast of New Providence in the vicinity of the Department of Lands and Surveys thence eastwardly along the high water mark of the sea to a point at the high water mark of the sea on the western edge of the causeway leading to Potters Cay Dock thence northwardly, westwardly, northwardly, eastwardly, southwardly, westwardly and southwardly along the high water mark of the sea around Potters Cay Dock and causeway to a point at the high water mark of the sea on the eastern edge of the causeway leading to Potters Cay Dock thence continuing eastwardly along the high water mark of the sea to a point at the high water mark of the sea in the vicinity of Fort Montagu thence southeastwardly along the high water mark of the sea to a point where the northeastward prolongation of the centre line of Village Road in an imaginary line meets the point at the high water mark of the sea on the northern coast of New Providence thence southwestwardly along the imaginary line to a point at the junction of East Shirley Street and Village Road thence southwestwardly along the centre line of Village Road to Saint Andrews Drive thence southeastwardly along the centre line of Saint Andrews Drive to the junction of Commonwealth Street and Bristol Street thence southeastwardly to the centre line of Bristol Street to Richmond Road thence northeastwardly along the centre line of Richmond Road to Hudson Street thence southeastwardly along the centre line of Hudson Street to Graham Avenue thence southwestwardly along the centre line of Graham Avenue to its terminus thence continuing southwestwardly in an imaginary line to a point at the centre line of Bernard Road thence northwestwardly along the centre line of Bernard Road to the point of commencement.

## **GARDEN HILLS CONSTITUENCY**

The Garden Hills Constituency shall be all that part of the Island of New Providence which is enclosed by the following boundary lines –

Beginning at the junction of Milo Butler Highway and Tonique Williams-Darling Highway thence southwardly and southwestwardly along the centre line of Milo Butler Highway to Fire Trail Road thence northeastwardly and southeastwardly along the centre line of Fire Trail Road to the junction of Shell Fish Road, Fire Trail Road and Harper Street thence southwestwardly along the centre line of Shell Fish Road to Duncanson Subdivision Road thence southeastwardly along the centre line of Duncanson Subdivision Road to Carmichael Road thence northeastwardly along the centre line of Carmichael Road to Allen Close thence northwardly and northwestwardly along the centre line of Allen Close to Shady Avenue thence northeastwardly along the centre line of Shady Avenue to a point where the southwestward prolongation of the centre line of Electric Drive in an imaginary line meets the point at the centre line of Shady Avenue thence northeastwardly along an imaginary line to a point at the terminus of Electric Drive thence northeastwardly along the centre line of Electric Drive to Baillou Hill Road thence southwardly along the centre line of Baillou Hill Road to Malcolm Road (west) thence southeastwardly and northeastwardly along the centre line of Malcolm Road (west) to East Street thence northwardly along the centre line of East Street to Soldier Road thence eastwardly along the centre line of Soldier Road to Lady Slipper Avenue thence northwardly along the centre line of Lady Slipper Avenue to a point at its terminus thence continuing northwardly in an imaginary line to a point at the centre line of East West Highway thence westwardly along the centre line of East West Highway to the East Street Roundabout thence continuing westwardly along the centre line of the East West Highway to a point where the northward prolongation of the centre line of Beaumontia Avenue in an imaginary line meets the point thence southwardly along an imaginary line to the junction of Beaumontia Avenue and Poppy Avenue thence westwardly and southwestwardly along the centre line of Poppy Avenue to Orange Blossom Avenue thence southwestwardly along the centre line of Orange Blossom Avenue to its terminus thence continuing southwestwardly in an imaginary line to a point at the centre line of Baillou Hill Road thence northwardly along the centre line of Baillou Hill Road to the Roundabout at Independence Drive and Tonique Williams-Darling Highway thence westwardly along the centre line of Tonique Williams-Darling Highway to the point of commencement.

## **GOLDEN GATES CONSTITUENCY**

The Golden Gates Constituency shall be all that part of the Island of New Providence which is enclosed by the following boundary lines –

Beginning at the junction of Carmichael Road and Cedar Way thence southeastwardly along the centre line of Cedar Way to Golden Gates Straight thence northeastwardly along the centre line of Golden Gates Straight to Saxon Street thence southeastwardly along the centre line of Saxon Street to Mermaid Boulevard (south) thence southwestwardly along the centre line of Mermaid Boulevard (south) to Shad Street thence southeastwardly along the centre line of Shad Street to Saint Vincent Road thence northeastwardly along the centre line of Saint Vincent Road to Carmen Drive thence southeastwardly along Carmen Drive to Vayon Drive thence southwestwardly along Vayon Drive to William Drive thence southeastwardly along William Drive to Cowpen Road thence northeastwardly along the centre line of Cowpen Road to the junction of Baillou Hill Road and Zion Boulevard thence northwardly along the centre line of Baillou Hill Road to Sisal Road (west) thence northeastwardly along the centre line of Sisal Road (west) to Lobster Avenue thence continuing northeastwardly in an imaginary line to a point at the centre line of Sisal Road (east) and Mutton Fish Drive thence continuing northeastwardly along Sisal Road (east) to Malcolm Road (west) thence northwestwardly along Malcolm Road (west) to Baillou Hill Road thence northwardly along the centre line of Baillou Hill Road to the junction of Soldier Road and Electric Drive thence westwardly along the centre line of Electric Drive to its terminus thence southwestwardly in an imaginary line to a point at the centre line of Shady Avenue thence southeastwardly and southwestwardly along the centre line of Shady Avenue to Allen Close thence eastwardly and southeastwardly along the centre line of Allen Close to Carmichael Road thence southwestwardly along the centre line of Carmichael Road to the point of commencement.

## **GOLDEN ISLES CONSTITUENCY**

The Golden Isles Constituency shall be all that part of the Island of New Providence which is enclosed by the following boundary lines –

Beginning at the junction of Carmichael Road and Golden Isles Road thence southeastwardly along the centre line of Golden Isles Road to Cow Pen Road thence southwestwardly along the centre line of Cow Pen Road to Anna's Close thence southeastwardly along the centre line of Anna's Close to its terminus thence continuing southeastwardly along the prolongation of the centre line of Anna's Close in an imaginary line to a point at the high water mark of the sea on the southern coast of New Providence thence westwardly along the high water mark of the sea to a point where the southward prolongation of the centre line of South Ocean Boulevard in an imaginary line meets the point at the high water mark of the sea on the southern coast of New Providence thence northeastwardly along the imaginary line to a point at the junction of Adelaide Road, Southwest Road and South Ocean Boulevard thence southeastwardly, northeastwardly and eastwardly along the centre line of Adelaide Road to the junction of Coral Harbour Road and Carmichael Road at the Coral Harbour Roundabout thence northwardly and northeastwardly along the centre line of Coral Harbour Road to a point at the Go Slow Bend where the northwestward prolongation of an imaginary line from the terminus of Fire Trail Road meets the point at the centre line of the Go Slow Bend thence southeastwardly along the imaginary line to a point at the terminus of Fire Trail Road thence eastwardly along the centre line of Fire Trail Road to Gladstone Road thence southwardly along the centre line of Gladstone Road to Carmichael Road thence eastwardly along the centre line of Carmichael Road to the point of commencement.



## **KILLARNEY CONSTITUENCY**

The Killarney Constituency shall be all that part of the Island of New Providence which is enclosed by the following boundary lines –

Beginning at a point at the high water mark of the sea in the vicinity of Goodmans Bay where the westward prolongation of Coral Drive in an imaginary line meets the point at the high water mark of the sea thence northeastwardly along the imaginary line to a point at the junction of Coral Drive and West Bay Street thence northeastwardly along the centre line of Coral Drive to Croton Avenue thence southwardly along the centre line of Croton Avenue to Sea View Drive thence eastwardly along the centre line of Sea View Drive to Marlin Drive thence southwardly along the centre line of Marlin Drive to Sanford Drive thence northwestwardly and southwestwardly along the centre line of Sanford Drive to the junction of Prospect Road and Prospect Ridge Road thence southwardly along the centre line of Prospect Road to an un-named road thence eastwardly along the centre line of the un-named road to the junction of the un-named road and John F. Kennedy Drive thence southwestwardly along the centre line of John F. Kennedy Drive to the junction of John F. Kennedy Drive, Gladstone Road and Baha Mar Boulevard thence southwestwardly and southwardly along the centre line of Gladstone Road to the junction of Gladstone Road and Fire Trail Road thence westwardly along the centre line of Fire Trail Road to its terminus thence northwestwardly in an imaginary line to a point at the centre line of Coral Harbour Road better known as the Go Slow Bend thence southwestwardly and southwardly along the centre line of Coral Harbour Road to the Roundabout at Carmichael Road and Adelaide Road thence northwestwardly and southwestwardly along the centre line of Adelaide Road to South Ocean Boulevard thence southwestwardly along the prolongation of the centre line of South Ocean Boulevard in an imaginary line to a point at the high water mark of the sea on the southern coast of the Island of New Providence thence westwardly and northwestwardly along the high water mark of the sea to a point at the high water mark of the sea in the vicinity of Clifton Bluff thence northwardly along the high water mark of the sea to a point in the vicinity of Simms Point, Lyford Cay, thence continuing northeastwardly and eastwardly along the high water mark of the sea to Creek Point thence continuing northeastwardly along the high water mark of the sea to a point at the high water mark of the sea in the vicinity of Old Fort Point thence continuing northeastwardly and eastwardly along the high water mark of the sea to a point at the high water mark of the sea in the vicinity of Delaporte Point thence continuing eastwardly along the high water mark of the sea to the point of commencement.

## **MARATHON CONSTITUENCY**

The Marathon Constituency shall be all that part of the Island of New Providence which is enclosed by the following boundary lines –

Beginning at the junction of Wulff Road and Minnie Street thence southwardly along the centre line of Minnie Street to Robinson Road thence eastwardly and southeastwardly along the centre line of Robinson Road to the junction of Marathon Road, Robinson Road and East West Highway thence southwestwardly and westwardly along the centre line of East West Highway to a point where the northwestward prolongation of Abundant Life Road in an imaginary line meets the point at the centre line of East West Highway thence southeastwardly along the imaginary line to a point at the centre line of Lady Slipper Avenue thence southeastwardly along the centre line of Lady Slipper Avenue to Soldier Road thence northeastwardly along the centre line of Soldier Road to St. Michael Road thence northeastwardly along the centre line of St. Michael Road to Prince Charles Drive thence southeastwardly along the centre line of Prince Charles Drive to Jean Street thence northeastwardly along the centre line of Jean Street to Kent Avenue thence southeastwardly to Beatrice Avenue thence northeastwardly along the centre line of Beatrice Avenue to Killdeer Drive thence westwardly along Killdeer Drive to Windsor Street thence northeastwardly along the centre line of Windsor Street to Bernard Road thence northwestwardly along the centre line of Bernard Road to the junction of Village Road, Wulff Road and Bernard Road thence westwardly along the centre line of Wulff Road to the point of commencement.

## **MOUNT MORIAH CONSTITUENCY**

The Mount Moriah Constituency shall be all that part of the Island of New Providence which is enclosed by the following boundary lines –

Beginning at the junction of Tonique Williams-Darling Highway and Baillou Hill Road thence northwardly along the centre line of Baillou Hill Road to Celery Drive thence westwardly and southwestwardly along the centre line of Celery Drive to the Roundabout at Yellow Elder Way thence northwestwardly along an imaginary line to a point at the terminus of Mychal Thompson Boulevard leading to the National Stadium thence northwardly along the centre line of Mychal Thompson Boulevard to Thompson Boulevard thence westwardly along the centre line of Thompson Boulevard to the Roundabout at John F. Kennedy Drive thence westwardly along the centre line of John F. Kennedy Drive to Christie Avenue thence southwardly along the centre line of Christie Avenue to Lancaster Road thence eastwardly along Lancaster Road to Eneas Avenue thence southwardly and eastwardly along Eneas Avenue to Anson Road thence southwardly along the centre line of Anson Road to McKinney Avenue thence westwardly along the centre line of McKinney Avenue to Christie Avenue thence southwestwardly along the centre line of Christie Avenue to Tonique Williams-Darling Highway thence southeastwardly along the centre line of Tonique Williams-Darling Highway to the point of commencement.

### NASSAU VILLAGE CONSTITUENCY

The Nassau Village Constituency shall be all that part of the Island of New Providence which is enclosed by the following boundary lines –

Beginning at the junction of Charles Saunders Highway and Golf Course Boulevard thence northwardly along the centre line of Golf Course Boulevard to Mangrove Lane thence northeastwardly along Mangrove Lane to Seagrape Avenue thence southeastwardly along Seagrape Avenue to Seabreeze Drive thence northeastwardly along the centre line of Seabreeze Drive to Coconut Palm Avenue thence continuing northeastwardly along the prolongation of the centre line of Seabreeze Drive in an imaginary line to a point at the centre line of the junction of Gleniston Park Avenue and Spring Terrace thence northeastwardly and northwestwardly along the centre line of Spring Terrace to Winters Drive thence northeastwardly along the centre line of Winters Drive to Prince Charles Drive thence northwestwardly along the centre line of Prince Charles Drive to St. Michael Road thence southwestwardly along the centre line of St. Michael Road to Soldier Road thence westwardly and southwestwardly along the centre line of Soldier Road to Windsor Place Road thence southeastwardly along the centre line of Windsor Place Road to Bedford Avenue thence northeastwardly and southeastwardly along the centre line of Bedford Avenue to Alexandria Boulevard (known as North Alexandria Boulevard) thence southwardly and southeastwardly along the centre line of an un-named road to the junction of Sequoia Street thence eastwardly along the centre line of Sequoia Street to Safron Street thence southeastwardly along the centre line of Safron Street to Charles Saunders Highway thence northeastwardly along the centre line of Charles Saunders Highway to the point of commencement.

## **PINEWOOD CONSTITUENCY**

The Pinewood Constituency shall be all that part of the Island of New Providence which is enclosed by the following boundary lines –

Beginning at the junction of Sapodilla Boulevard and Wild Guava Avenue thence northeastwardly along the centre line of Sapodilla Boulevard to Thatch Palm Avenue thence southeastwardly along the centre line of Thatch Palm Avenue to Jacaranda Street thence northeastwardly along the centre line of Jacaranda Street to Bay Geranium Avenue thence northwestwardly along the centre line of Bay Geranium Avenue to Wise Men Avenue thence northeastwardly along the centre line of West Men Avenue to Willow Tree Avenue thence northwestwardly along the centre line of Willow Tree Avenue to Jumbay Street thence northeastwardly along the centre line of Jumbay Street to Windsor Place Road thence northwestwardly along the centre line of Windsor Place Road to Bedford Avenue then northeastwardly and southeastwardly along the centre line of Bedford Avenue to Alexandria Boulevard (also known as Northern Alexandria Boulevard) thence southwardly and southeastwardly along the centre line of an un-named road to the junction of an un-named road and Devoe Avenue thence westwardly along un-named road to St. Mark Avenue thence southeastwardly along un-named road to Sequoia Street thence eastwardly along the centre line of Sequoia Street to Safron Street thence southeastwardly along the centre line of Safron Street to Charles Saunders Highway thence westward and westwardly along the centre line of Charles Saunders Highway to Buttonwood Avenue thence southeastwardly along the centre line of Buttonwood Avenue to Silk Cotton Alley thence southwestwardly along the centre line of Silk Cotton Alley to Pigeon Plum Street thence northwestwardly along the centre line of Pigeon Plum Street to a point where the eastward prolongation of the centre line of Pine Crest Drive meets the point at the centre line of Pigeon Plum Street thence westwardly along the imaginary line to the junction of Pine Crest Drive and Bay Geranium Avenue thence southwestwardly along the centre line of Pine Crest Drive to Poinciana Avenue thence northwestwardly along the centre line of Poinciana Avenue to Bamboo Boulevard thence northeastwardly along the centre line of Bamboo Boulevard to Thatch Palm Avenue thence northwestwardly along the centre line of Thatch Palm Avenue to Guinep Tree Street thence southwestwardly along the centre line of Guinep Tree Street to Wild Guava Avenue thence northwestwardly along the centre line of Wild Guava Avenue to the point of commencement.

## **ST. BARNABAS CONSTITUENCY**

The St. Barnabas Constituency shall be all that part of the Island of New Providence which is enclosed by the following boundary lines –

Beginning at the junction of Wulff Road and East Street thence southwardly along the centre line of East Street to Coconut Grove Avenue thence westwardly along the centre line of Coconut Gove Avenue to Third Street thence southwardly along the centre line of Third Street to Robinson Road thence westwardly along the centre line of Robinson Road to Baillou Hill Road thence northwardly along the centre line of Baillou Hill Road to Celery Drive thence westwardly and southwestwardly along the centre line of Celery Drive to the Roundabout at Yellow Elder Way thence northwestwardly along an imaginary line to a point at the terminus of Mychal Thompson Boulevard leading to the National Stadium thence northwardly along the centre line of Mychal Thompson Boulevard to Thompson Boulevard thence westwardly along the centre line of Thompson Boulevard to the junction of Farrington Road, Thompson Boulevard and John F. Kennedy Drive at the Six Legged Round About thence northeastwardly along the centre line of Farrington Road to Lightbourne Avenue thence northwardly along the centre line of Lightbourne Avenue to an un-named road thence eastwardly along the centre line of an un-named road to Maxwell Avenue thence southwardly along the centre line of Maxwell Avenue to Haven Avenue thence eastwardly, southwardly and eastwardly along the centre line of Haven Avenue to Maxwell Lane thence eastwardly along the centre line of Maxwell Lane to Farrington Road thence eastwardly along the centre line of Farrington Road to Ajax Street thence eastwardly along the centre line of Ajax Street to the junction of Horseshoe Drive and College Avenue thence northeastwardly along the centre line of Horseshoe Drive to Russell Road thence southeastwardly along the centre line of Russell Road to Thompson Boulevard thence northeastwardly along the centre line of Thompson Boulevard to the junction of Nassau Street, Poinciana Drive and Carter Street at the Oakes Field Roundabout thence eastwardly along the centre line of Poinciana Drive to the junction of Market Street and Wulff Road thence eastwardly along the centre line of Wulff Road to the point of commencement.

## SAINT ANNE'S CONSTITUENCY

The Saint Anne's Constituency shall be all that part of the Island of New Providence which is enclosed by the following boundary lines –

Beginning at the junction of Prince Charles Drive and Sherwood Drive thence eastwardly along the centre line of Prince Charles Drive to Mestizo Avenue thence southwestwardly along the centre line of Mestizo Avenue to Appalachian Drive thence southwardly and southwestwardly along the centre line of Appalachian Drive to Rugby Drive thence southwardly along the centre line of Rugby Drive to Friele Terrace thence southwestwardly and southwardly along the centre line of Friele Terrace to Yamacraw Hill Road thence westwardly along the centre line of Yamacraw Hill Road to a point where the prolongation of the centre line of Saint Andrews Circle East in an imaginary line northwardly meets the point at the centre line of Yamacraw Hill Road thence southwardly along the imaginary line to a point at the centre line at the junction of Apennien Avenue and Saint Andrews Circle East thence southwardly along the centre line of Saint Andrews Circle East to a point at the high water mark of the sea on the southern coast of the Island of New Providence thence northeastwardly, northwardly and northwestwardly along the high water mark of the sea to a point at the high water mark of the sea where the northeastward prolongation of the centre line of Village Road in an imaginary line meets the point at the high water mark of the sea on the northeastern coast of the Island of New Providence thence southwestward along the imaginary line to the junction of Shirley Street and Village Road thence southwestwardly along the centre line of Village Road to Saint Andrews Drive thence southeastwardly along the centre line of Saint Andrews Drive to a point at the junction of Commonwealth Street, Saint Andrews Drive and Bristol Street thence southeastwardly along the centre line of Bristol Street to Richmond Road thence northeastwardly along the centre line of Richmond Road to Hudson Street thence southeastwardly along the centre line of Hudson Street to Graham Avenue thence southwestwardly along the centre line of Graham Avenue to a point at the northern boundary of Kingsway Academy thence southeastwardly and southwestwardly along the boundary of Kingsway Academy to a point where the northwestward prolongation of the centre line of Grasshopper Road in an imaginary line meets the point at the boundary of Kingsway Academy thence southeastwardly along the imaginary line to a point at the terminus of Grasshopper Road thence southeastwardly along the centre line of Grasshopper Road to Johnson Estates Road thence northeastwardly along the centre line of Johnson Estates Road to the junction of Braynen Road and Johnson Road thence southeastwardly along the centre line of Johnson Road to the junction of Gauge Way, Step Street and Adderley Street thence eastwardly along Step Street to Fox Hill Road thence northwardly along the centre line of Fox Hill Road to Curtis Close thence eastwardly along the centre line of Curtis Close to its terminus thence continuing eastwardly in an imaginary line to a point at the junction of San Souci Road and Camperdown Drive thence eastwardly along the centre line of Camperdown Drive to Sherwood Drive thence southwardly along the centre line of Sherwood Drive to the point of commencement.

## **SEABREEZE CONSTITUENCY**

The Seabreeze Constituency shall be all that part of the Island of New Providence which is enclosed by the following boundary lines –

Beginning at the junction of Fox Hill Road and Sandilands Village Road thence westwardly along the centre line of Sandilands Village Road to its terminus thence continuing westwardly along an imaginary line to a point at the centre line of Seabreeze Grove thence northwestwardly along the imaginary line to Bay Lilly Drive thence northeastwardly along the centre line of Bay Lilly Drive to Seabreeze Drive thence southeastwardly and northeastwardly along the centre line of Seabreeze Drive to a point at the centre line of Sea Grape Avenue thence northwestwardly along the centre line of Sea Grape Avenue to Mangrove Lane thence southwestwardly along the centre line of Mangrove Lane to Golf Course Boulevard thence southeastwardly along the centre line of Golf Course Boulevard to a point at the centre line of Charles Saunders Highway thence southwestwardly along the centre line of Charles Saunders Highway to a point at the junction of Buttonwood Avenue and Charles Saunders Highway thence southeastwardly along the centre line of Buttonwood Avenue to its terminus thence continuing southeastwardly in an imaginary line to a point at the high water mark of the sea on the southern coast of the Island of New Providence thence eastwardly along the high water mark of the sea to a point at the high water mark of the sea where the southward prolongation of the centre line of Marigold Farm Road meets the point of the high water mark of the sea thence northeastwardly along the imaginary line to a point at the terminus of Marigold Farm Road thence continuing northeastwardly along the centre line of Marigold Farm Road to Joe Farrington Road thence eastwardly along the centre line of Joe Farrington Road to Fox Hill Road thence eastwardly along the centre line of Fox Hill Road to the point of commencement.



### **SOUTH BEACH CONSTITUENCY**

The South Beach Constituency shall be all that part of the Island of New Providence which is enclosed by the following boundary lines –

Beginning at the junction of Faith Avenue (south) and Cow Pen Road thence eastwardly along the centre line of Cow Pen Road to the junction of Blue Hill Road, Cow Pen Road and Zion Boulevard thence eastwardly along the centre line of Zion Boulevard to the junction of East Street (south), Zion Boulevard and Bamboo Boulevard thence northeastwardly along the centre line of Bamboo Boulevard to Poinciana Avenue thence southeastwardly along the centre line of Poinciana Avenue to Pine Crest Drive thence northeastwardly along the centre line of Pine Crest drive to Bay Geranium Avenue thence northeastwardly in an imaginary line to a point at the centre line of Pigeon Plum Street to Silk Cotton Alley thence northeastwardly along the centre line of Silk Cotton Alley to Buttonwood Avenue thence southeastwardly along the prolongation of the centre line of Buttonwood Avenue in an imaginary line to a point at the high water mark of the sea on the southern coast of the Island of New Providence thence southwestwardly along the high water mark of the sea to a point at the high water mark of the sea in the vicinity of South Beach Pool thence continuing southwestwardly along the high water mark of the sea to a point where the southeastward continuation of the centre line of Marshall Road in an imaginary line meets the point at the high water mark of the sea thence northwestwardly along the imaginary line to a point at the centre line of Marshall Road thence northwestwardly and northeastwardly along the centre line of Marshall Road to Faith Avenue (south) thence northwestwardly along the centre line of Faith Avenue (south) to the point of commencement.

## SOUTHERN SHORES CONSTITUENCY

The Southern Shores Constituency shall be all that part of the Island of New Providence which is enclosed by the following boundary lines –

Beginning at the junction of Gladstone Road and Rocky Pine Road thence northeastwardly along the centre line of Rocky Pine Road to McKinney Avenue thence northwestwardly along the centre line of McKinney Avenue to an un-named road thence northeastwardly along the centre line of the un-named road to Vanria Avenue thence northwestwardly along the centre line of Vanria Avenue to Hamster Road to Coral Road thence continuing northeastwardly in an imaginary line to a point at the terminus of Hamster Road thence northeastwardly along the centre line of Hamster Road to a point at the centre line of Milo Butler Highway thence southeastwardly along the centre line of Milo Butler Highway to Carmichael Road thence southwestwardly along the centre line of Carmichael Road to Bahamas Boulevard thence southeastwardly along the centre line of Bahamas Boulevard to Great Britain Street thence westwardly along the centre line of Great Britain Street to Montgomery Avenue thence southeastwardly along the centre line of Montgomery Avenue to its terminus thence continuing southeastwardly along the prolongation of the centre line of Montgomery Avenue in an imaginary line to a point at the centre line of Cow Pen Road thence eastwardly along the centre line of Cow Pen Road to Faith Avenue (south) thence southeastwardly along the centre line of Faith Avenue (south) to Marshall Road thence southwestwardly and southeastwardly along the centre line of Marshall Road to a point at the high water mark of the sea on the southern coast of the Island of New Providence thence westwardly along the high water mark of the sea to a point where the southeastward continuation of the centre line of Anna's Close in an imaginary line meets the point at the high water mark of the sea thence northwestwardly along the imaginary line to a point on the centre line at the terminus of Anna's Close thence continuing northwestwardly along the centre line of Anna's Close to a point at the centre line of Cow Pen Road thence eastwardly along the centre line of Cow Pen Road to Golden Isles Road thence northwestwardly along the centre line of Golden Isles Road to Carmichael Road thence southwestwardly along the centre line of Carmichael Road to Gladstone Road thence northwardly along the centre line of Gladstone Road to the point of commencement.

### **TALL PINES CONSTITUENCY**

The Tall Pines Constituency shall be all that part of the Island of New Providence which is enclosed by the following boundary lines –

Beginning at the junction of Gladstone Road and John F. Kennedy Drive (formerly the Interfield Road) thence southwardly along the centre line of Gladstone Road to Rocky Pine Road thence eastwardly along the centre line of Rocky Pine Road to McKinney Avenue thence northwestwardly along the centre line of McKinney Avenue to an unnamed road thence northeastwardly along the centre line of the un-named road to Vanria Avenue thence northwestwardly along the centre line of Vanria Avenue to Hamster Road thence northeastwardly along the centre line of Hamster Road to Milo Butler Highway thence southeastwardly along the centre line of Milo Butler Highway to Carmichael Road thence northeastwardly along Carmichael Road to Duncanson Subdivision Road thence northwestwardly along the centre line of Duncanson Subdivision Road to Shell Fish Road thence northeastwardly along Shell Fish Road to Fire Trail Road thence northwardly and northwestwardly and westwardly along the centre line of Fire Trail Road to Milo Butler Highway thence northwardly and northeastwardly along the centre line of Milo Butler Highway to Tonique Williams-Darling Highway thence northwestwardly along the centre line of Tonique Williams-Darling Highway to Christie Avenue thence northwardly along the centre line of Christie Avenue to Mckinney Avenue thence eastwardly along the centre line of McKinney Avenue to Anson Road thence northwardly along the centre line of Anson Road to Eneas Avenue thence westwardly and northwardly along the centre line of Eneas Avenue to Lancaster Road thence westwardly along the centre line of Lancaster Road to Christie Avenue thence northwardly along the centre line of Christie Avenue to John F. Kennedy Drive thence westwardly and southwestwardly along the centre line of John F. Kennedy Drive to the point of commencement.

### YAMACRAW CONSTITUENCY

The Yamacraw constituency shall be all that part of the Island of New Providence which is enclosed by the following boundary lines –

- (A) Beginning at the junction of Prince Charles Drive and Commonwealth Boulevard thence southeastwardly along the centre line of Commonwealth Boulevard to Saint Vincent Avenue thence southwestwardly, southwardly and southeastwardly along the centre line of Saint Vincent Avenue to Commonwealth Boulevard thence southwestwardly along the centre line of Commonwealth Boulevard to Yamacraw Hill Road thence eastwardly along the centre line of Yamacraw Hill Road to Friele Terrace thence northwardly and northeastwardly along the centre line of Friele Terrace to Appalachian Avenue thence northeastwardly and northwestwardly along the centre line of Appalachian Avenue to Mestizo Avenue thence northeastwardly along the centre line of Mestizo Avenue to Prince Charles Drive thence westwardly along the centre line of Prince Charles Drive to the point of commencement.
- (B) All cays and rocks within five (5) miles of the eastern coast of the Island of New Providence.

## SECOND SCHEDULE

(paragraph 4)

### LIMITS OF GRAND BAHAMA AND BIMINI CONSTITUENCIES

#### CENTRAL GRAND BAHAMA CONSTITUENCY

The Central Grand Bahama Constituency shall be all that part of the Island of Grand Bahama which is enclosed by the following boundary lines –

Beginning at the junction of East Sunrise Highway and Beachway Drive thence westwardly along the centre line of East Sunrise Highway to the junction of West Sunrise Highway and John Wentworth Avenue thence westwardly along the centre line of West Sunrise Highway to Grand Bahamian Way thence southwardly and southwestwardly along the centre line of Grand Bahamian Way to Eleuthera Drive thence westwardly, northwestwardly and northwardly along the centre line of Eleuthera Drive to West Sunrise Highway thence westwardly and northwestwardly along the centre line of West Sunrise Highway to Queens Highway thence continuing northwestwardly in an imaginary line to a point at the high water mark of the sea along the bulkhead in Freeport Harbour thence southwestwardly, northwestwardly, westwardly, northwestwardly and eastwardly along the high water mark of the sea along the bulkhead of Freeport Harbour to a point where the southwestwardly promulgation of the centre line of an un-named road meets the high water mark of the sea then northeastwardly along an imaginary line to the terminus of an un-named road thence northeastwardly, northwardly, northeastwardly, northwardly along an un-named road to Queens Highway (causeway) thence northeastwardly along the centre line of Queens Highway (causeway) to a point where the imaginary line meets the point at the high water mark at the southern tip of Hawksbill Creek thence northwestwardly and westwardly of the high water mark of Hawksbill Creek to a point where the northeastward prolongation of the centre line of Sappodilla Road meets the point of the high water mark of the sea on the northern coastline of Grand Bahama thence southwestwardly in an imaginary line to a point at the terminus of Sappodilla Road thence continuing southwestwardly along the centre line of Sappodilla Road to Queens Highway thence continuing southwestwardly along the centre line of Sappodilla Road to a point at the centre line of Bayfront Drive thence continuing southwestwardly in an imaginary line to a point of the high water mark of the sea on the southern coast of Grand Bahama thence southeastwardly along the high water mark of the sea to a point where the southeastwardly prolongation of the centre line of Beachway Drive meets the point at the high water mark of the sea thence northwardly along the imaginary line to a point at the centre line of Beachway Drive thence continuing northwardly along the centre line of Beachway Drive to Brigatine Boulevard thence westwardly along the centre line of Brigatine Boulevard to Maliboo Drive thence northwardly, eastwardly, northwardly, westwardly and northwardly along the centre line of Maliboo Drive to

Galleon Avenue thence eastwardly along the centre line of Galleon Avenue to Beachway Drive thence northwardly along the centre line of Beachway Drive to the point of commencement.

## EAST GRAND BAHAMA CONSTITUENCY

The East Grand Bahama Constituency shall be all that part of the Island of Grand Bahama which is enclosed by the following boundary lines –

- (A) Beginning at the junction of Churchill Drive and Queens Highway thence southeastwardly along the centre line of Churchill Drive to East Sunrise Highway thence westwardly along the centre line of East Sunrise Highway to Balao Road thence southeastwardly along the centre line of Balao Road to Bishops Place thence westwardly along the centre line of Bishops Place to a point along Bishops Place which intersects northeastwardly with an imaginary line with a northeastwardly promulgation of Greening Glade Drive thence southwestwardly in an imaginary line to a point at the terminus of Greening Glade Drive thence southwestwardly and northwestwardly along the centre line of Greening Glade Drive to Sergeant Major Drive thence southwestwardly along the centre line of Sergeant Major Drive to Sea Horse Drive thence northwestwardly along the centre line of Sea Horse Drive to East Sunrise Highway thence southwestwardly along the centre line of East Sunrise Highway to Beachway Drive thence southwardly along the centre line of Beachway Drive to Galleon Avenue thence westwardly along the centre line of Galleon Avenue to Maliboo Drive thence southwardly, eastwardly, southwardly, westwardly and southwardly along the centre line of Maliboo Drive to Brigatine Boulevard thence eastwardly along the centre line of Brigatine Boulevard to Beachway Drive thence southwardly and southeastwardly along the centre line of Beachway Drive to its terminus thence continuing southwardly along the prolongation of the centre line of Beachway Drive to a point at the high water mark of the sea on the southern coast of Grand Bahama thence eastwardly along the high water mark of the sea along the southern coast of Grand Bahama to a point at the high water mark of the sea in the vicinity of High Rock Settlement continuing eastwardly along the high water mark of the sea to a point in the vicinity of McLeans Town continuing southeastwardly to a point at the high water mark of the sea in the vicinity of Michael's Cay thence continuing northeastwardly and northwestwardly along the high water mark of the sea to a point at the high water mark of the sea in the vicinity of Big Cross Cay on the northeast coast of Grand Bahama thence northwestwardly along the high water mark of the sea to points at the high water mark of the sea at Big Harbour Cay thence continuing northwestwardly and westwardly along the high water mark of the sea to a point at the high water mark of the sea where the northwestward prolongation of the centre line of Churchill Drive meets the point at the high water mark of the seas on the northern coast of Grand Bahama thence southeastwardly along an imaginary line to the point of commencement at the junction of Churchill Drive and Queens Highway.

- (B) Including Sweeting's Cay and all Islands lying for a distance of nine (9) miles southwardly and eastwardly of Sweeting's Cay, Water Cay including all Cays within fifteen (15) miles.



## **MARCO CITY CONSTITUENCY**

The Marco City Constituency shall be all that part of the Island of Grand Bahama which is enclosed by the following boundary lines –

Beginning at the junction of Churchill Drive and Grand Bahama Highway thence southeastwardly along the centre line of Churchill Drive to East Sunrise Highway thence southwestwardly along the centre line of East Sunrise Highway to Balao Road thence southwardly along the centre line of Balao Road to Bishops Place thence westwardly along the centre line of Bishops Place to a point along Bishops Place which intersects northeastwardly with an imaginary line with a northeastwardly promulgation of Greening Glade Drive thence southwestwardly in an imaginary line to a point at the terminus of Greening Glade Drive thence southwestwardly and northwestwardly along the centre line of Greening Glade Drive to Sergeant Major Drive thence southwestwardly along the centre line of Sergeant Major Drive to Sea Horse Drive thence northwestwardly along the centre line of Sea Horse Drive to East Sunrise Highway thence southwestwardly and westwardly along the centre line of East Sunrise Highway to John Wentworth Avenue thence northwardly along the centre line of John Wentworth Avenue to Adventure's Way thence eastwardly along the centre line of Adventure's Way to the junction of Adventures Way, Poinciana Drive and Ponce De Leon Drive thence eastwardly along the centre line of Ponce De Leon Drive to Coral Road thence northwestwardly along the centre line of Coral Road to East Settlers Way thence eastwardly along the centre line of East Settlers Way to a point on an imaginary line southeastwardly along the centre line of an imaginary line to the intersection of West Beach Road and Queens Highway thence northeastwardly and northwardly along the centre line of Queens Highway thence northeastwardly along the centre line of an un-named road to its terminus and continuing northwardly on a promulgation of an un-named road to a point at the high water mark of the sea on the northern coast of Grand Bahama thence from the point at the high water mark along the continuation of an un-named road thence southeastwardly on an imaginary line to the point of commencement.

## PINERIDGE CONSTITUENCY

The Pineridge Constituency shall be all that part of the Island of Grand Bahama which is enclosed by the following boundary lines –

Beginning at a point on the high water mark of the sea where the northward continuation of an un-named road in an imaginary line intersects with the northwestward continuation of Churchill Drive in an imaginary line and along the high water mark to the point at the high water mark of the sea thence southwardly along an imaginary line being the northwardly prolongation of Queens Highway to the terminus of an un-named road thence southwardly along the centre line of an un-named road to Queens Highway thence southwardly and southwestwardly along the centre line of Queens Highway to the junction of West Beach Road thence northwestwardly along the centre line of an imaginary line to East Settlers Way thence southwestwardly and westwardly along the centre line of East Settlers Way to Coral Road thence southwardly and southeastwardly along the centre line of Coral Road to Ponce De Leon Drive thence westwardly along the centre line of Ponce De Leon Drive to Adventures Way to its junction with Poinciana Drive and Adventures Way thence westwardly along the centre line of Adventures Way to John Wentworth Avenue thence southwardly along the centre line of John Wentworth Avenue to West Sunrise Highway thence westwardly along the centre line of West Sunrise Highway to Grand Bahamian Way thence southwardly and southwestwardly along the centre line of Grand Bahamian Way to Eleuthera Drive thence westwardly, northwestwardly and northwardly along the centre line of Eleuthera Drive to West Sunrise Highway thence westwardly and northwestwardly along the centre line of West Sunrise Highway to Queens Highway thence continuing northwestwardly in an imaginary line to a point at the high water mark of the sea along the bulkhead in Freeport Harbour thence southwestwardly, northwestwardly, westwardly, northwestwardly and eastwardly along the high water mark of the sea along the bulkhead of Freeport Harbour to a point where the southwestwardly promulgation of the centre line of an un-named road meets the high water mark of the sea then northeastwardly along an imaginary line to the terminus of an un-named road thence northeastwardly, northwardly, northeastwardly, northwardly along an un-named road to Queens Highway (causeway) thence northeastwardly along the centre line of Queens Highway (causeway) to a point where the imaginary line meets the point at the high water mark at the southern tip of Hawksbill Creek northeastwardly along the high water mark of the sea around the northern shore of Queens Cove Sub-Division to a point at the high water mark of the sea at the northeastern tip of Queens Cove Sub-Division thence continuing northeastwardly along the high water mark of the sea to the point of commencement.

## **WEST GRAND BAHAMA AND BIMINI CONSTITUENCY**

The West End and Bimini Constituency shall be all that part of the Island of Grand Bahama which is enclosed by the following boundary lines –

- (A) Beginning at a point at the high water mark of the sea on the southern coast of Grand Bahama where the southwestward continuation of the centre line of Sappodilla Road in an imaginary line meets the point at the high water of the sea thence northeastwardly along an imaginary line to the junction of Sappodilla Road and Bayfront Drive thence continuing northeastwardly along the centre line of Sappodilla Road to Queens Highway thence northeastwardly along the centre line of Sappodilla Road to its terminus thence northeastwardly along the prolongation of the centre line of Sappodilla Road in an imaginary line to a point at the edge of vegetation (high water mark of the sea) on the northern shore of Grand Bahama thence eastwardly and northeastwardly along the high water mark of the sea to a point on the edge of vegetation on the southern shore of Hawksbill Creek thence northwardly and northeastwardly in an imaginary line to a point on the eastern shore of Hawksbill Creek on the northwestern extremity of Queens Cove Subdivision thence northeastwardly and northwestwardly along the high water mark of the sea on the northern coast of Grand Bahama to a point at the high water mark of the sea in the vicinity of West End Point on the northwestern coast of Grand Bahama thence continuing southwardly along the high water mark of the sea to a point at the high water mark of the sea in the vicinity of Settlement Point thence southeastwardly along the high water mark of the sea to a point at the high water mark in the vicinity of Bootle Bay thence continuing along the high water mark of the sea along the southern coast of Grand Bahama to a point at the high water mark of the sea in the vicinity of Deadmans Reef thence southeastwardly along the high water mark of the sea to a point in the vicinity of Jones Town thence southeastwardly along the high water mark of the sea to the point of commencement.
- (B) Including Holmes Rock Cay, Rhoda Rocks, Sandy Bevans, Jim Balls Cay, and all cays within five (5) miles of the western coast of Grand Bahama.
- (C) Including the Islands of North and South Bimini, Cat Cay and all islands and cays adjacent thereto or associated therewith and including Great Isaacs Light Station and Ocean Cay.

### **THIRD SCHEDULE**

**(paragraph 5)**

#### **LIMITS OF FAMILY ISLAND CONSTITUENCIES**

##### **CENTRAL AND SOUTH ABACO CONSTITUENCY**

The Central and South Abaco Constituency shall include –

All that part of the island of Abaco which is enclosed by the following boundaries lines –

- (A) Beginning at a point at the high water mark of the sea to the south of the Public Dock where the continuation of Harbour Road southwestwardly by an imaginary line meets the point at the high water mark of the sea thence eastwardly along an imaginary line to Harbour Road thence southwestwardly along the centre line of Harbour Road to Bay Street thence southwestwardly along the centre line of Bay Street (also known as Queen Elizabeth Drive) to Crockett Drive thence southwestwardly and northwestwardly along the centre line of Bay Street to Crockett Drive thence southwardly along the centre line of Crockett Drive to Forest Drive thence southwestwardly in an imaginary line to a point at the northwestern boundary of Government Subdivision thence southwardly along the western boundary of Government Subdivision to the southwestern corner of Government Subdivision thence southwestwardly in an imaginary line to a point of the high water mark of the sea on the western coast of Great Abaco thence southwardly along the high water mark of the sea to Sandy Point thence southeastwardly along the high water mark of the sea to Hole-in-the-Wall thence northwardly along the high water mark of the sea to Winding Bay thence northwardly along the high water mark of the sea to Spence Bight thence northwardly along the high water mark of the sea to John Cash Point thence westwardly along the high water mark of the sea to the point of commencement.
- (B) All the islands and cays situated northwardly and eastwardly of Great Abaco from Guana to Man-o-War Cay to Elbow Cay to Lynyard Cay and all the islands and cays situate westwardly of Great Abaco including Gorda Cay and Moores Island.

## NORTH ABACO CONSTITUENCY

The North Abaco Constituency shall include –

All that part of the island of Abaco which is enclosed by the following boundaries lines—

- (A) Beginning at a point at the high water mark of the sea to the south of the Public Dock where the continuation of Harbour Road southwestwardly by an imaginary line meets the point at the high water mark of the sea thence eastwardly along the imaginary line to Harbour Road thence southwestwardly along the centre line of Harbour Road to Bay Street thence southwestwardly along the centre line of Bay Street (also known as Queen Elizabeth Drive) to Crockett Drive thence southwestwardly and northwestwardly along the centre line of Bay Street to Crockett Drive thence southwardly along the centre line of Crockett Drive to Forest Drive thence southwestwardly in an imaginary line to a point at the northwestern boundary of Government Subdivision thence southwardly along the western boundary of Government Subdivision to the southwestern corner of Government Subdivision thence southwestwardly in an imaginary line to a point of the high water mark of the sea on the western coast thence westwardly and northwardly along the high water mark of the sea on the southwestern coast of Great Abaco to Bustick Bight thence northwestwardly along the high water mark of the sea to Normans Castle thence northwestwardly along the high water mark of the sea to Black Point on the southern coast of Little Abaco thence northwestwardly and westwardly along the high water mark of the sea to West End Point at Little Abaco thence eastwardly along the high water mark of the sea to Angel Fish Point of Great Abaco thence continuing southeastwardly along the high water mark of the sea to the point of commencement; and
- (B) All the islands and cays situated southwestwardly, northwestwardly and northeastwardly of Great Abaco and Little Abaco from Walker's Cay to Hog Cay to Spanish Cay to Ambergris Cay to Green Turtle Cay as far south as Whale Cay and including Little Jerry Cay and all Cays within two miles of the southern shores of the said Islands.

**MANGROVE CAY AND SOUTH ANDROS CONSTITUENCY**

The Mangrove and South Andros Constituency shall include –

(A) All the islands and cays south and west of Andros within fifteen miles of South Andros including Cay Sal Bank for a distance of one hundred and sixty miles from the southernmost point of Andros Island; and

(B) All that part of Andros which is enclosed by the following boundary lines –

Beginning at a point at the high water mark of the sea at the mid-way point of the cut at Sandy Creek on the eastern coast of Andros thence westwardly in an imaginary line to a point on the bend at the centre line of the Main Highway immediately west of a twenty-four (24) foot high hill thence continuing in an imaginary line westwardly to Twin Lake Road thence northwardly along the centre line of Twin Lake Road to Stafford Creek thence westwardly along the high water mark of Stafford Creek continuing in an imaginary line westwardly to a point at the high water mark of the sea on the west coast of Andros thence southwestwardly to a point on the northwestern coast of Gold Belly Island thence southeastwardly in an imaginary line to a point at the high water mark of the sea on the western coast of Andros in the vicinity of Pelican Lake thence southeastwardly along the high water mark of the sea to Yellow Cay thence continuing southeastwardly along the high water mark of the sea to Middle Bight on the western coast of Andros thence continuing along the high water mark of the sea to South Bight thence to Cormorant Point thence to Leaf Cay thence as far south as Water Cays thence eastwardly to Curly Cut Cays and all Cays within five (5) miles to the southeastern coast of Andros thence northwardly to Mars Bay thence northwardly to Kemps Bay thence northwardly to the Bluff thence northwardly to Long Bay Cay thence northwardly to Mangrove Cay thence northwardly to Behring Point thence northwardly to Cargill Creek thence northwardly to Bowen Sound thence northwardly to Young Sound thence northwardly to Fresh Creek thence northwardly to Calabash Bay thence northwardly to Davis Creek thence northwardly along the high water mark of the sea on the eastern coast of Andros to the point of commencement.

## NORTH ANDROS AND THE BERRY ISLANDS CONSTITUENCY

The North Andros and Berry Islands Constituency shall include –

- (A) All the islands and cays in the Berry Island Group of Cays;
- (B) The Joutler Cays and all the islands and cays situated within fifteen miles of the northern most point of Andros, and
- (C) All that part of the island of Andros which is enclosed by the following boundary lines –

Beginning at a point at the high water mark of the sea at the mid-way point of the cut at Sandy Creek on the eastern coast of Andros thence westwardly in an imaginary line to a point on the bend at the centre line of the Main Highway immediately west of a twenty-four (24) foot high hill thence continuing in an imaginary line westwardly to Twin Lake Road thence northwardly along the centre line of Twin Lake Road to Stafford Creek thence westwardly along the high water mark of Stafford Creek continuing in an imaginary line westwardly to a point at the high water mark of the sea on the west coast of Andros thence northwardly to Rising Point thence northwardly to Red Bays thence northwardly and eastwardly along the high water mark to Lowe Sound thence eastwardly to Morgans Bluff thence southwardly to Nicholls Town thence continuing southwardly to Conch Sound thence to Mastic Point thence southwardly to Stafford Creek thence southwardly to Blanket Sound thence southwardly to Staniard Creek thence southwardly along the coast of Andros to the point of commencement.

**CAT ISLAND, RUM CAY AND SAN SALVADOR CONSTITUENCY**

The Cat Island, Rum Cay and San Salvador Constituency shall include –

- (A) Cat Island and all Islands and cays within twelve miles of the shoreline of Cat Island;
- (B) Rum Cay;
- (C) San Salvador or Watlings Island;
- (D) Conception Island; and
- (E) All Islands and cays being within twelve miles of Rum Cay and San Salvador.



**CENTRAL AND SOUTH ELEUTHERA CONSTITUENCY**

The Central and South Eleuthera Constituency shall include –

- (A) All that part of Eleuthera which lies south of an imaginary line through a road which leads to Hatchet Bay Caves just south of Sweetings Salt Pond in a northeastward and southwestward direction from the southern coast of Eleuthera to the northern coast of Eleuthera; that includes Alice Town Hatchet Bay (Polling Division 15), James Cistern (Polling Division 14), Savannah Sound (Polling Division 13), North and South Palmetto Point (Polling Divisions 11 and 12), Governors Harbour (Polling Divisions 9 and 10), Bannerman Town (Polling Division 8), Waterford (Polling Division 7), Deep Creek (Polling Division 6), Wemyss Bight (Polling Division 5), Green Castle (Polling Division 4) and Rock Sound (Polling Divisions 1, 2, and 3), of the Central and South Eleuthera Constituency.
- (B) All the Islands and cays situated and being within nine miles southwards, eastwards and westwards of Governors Harbour Airstrip.

## **NORTH ELEUTHERA CONSTITUENCY**

The North Eleuthera Constituency shall include –

- (A) All that part of Eleuthera which lies north of an imaginary line through a road which leads to Hatchet Bay Caves just south of Sweetings Salt Pond in a northeastward and southwestward direction from the southern coast of Eleuthera to the northern coast of Eleuthera; that includes Harbour Island (Polling Divisions 1, 2 and 3), Spanish Wells (Polling Divisions 4, 5 and 6), Current (Polling Divisions 7 and 8), the Bluff (Polling Division 9), Upper and Lower Bogue (Polling Divisions 10 and 11), and Gregory Town (Polling Division 12) of the North Eleuthera Constituency.
- (B) All the Islands and cays situated and being within nine miles eastward, northward and westward of Governor's Harbour Airstrip including Spanish Wells, Harbour Island and Current Island.

### **EXUMAS AND RAGGED ISLAND CONSTITUENCY**

The Exumas and Ragged Island Constituency shall include –

- (A) The Exuma Cays which lies northwardly of the Great Exuma Islands as far and including Great Ship Channel Cay and Sail Rocks;
- (B) The Island of Great Exuma and all cays eastwardly within nine miles of the said Island of Great Exuma and westwardly as far as and including such cays;
- (C) The Island of Little Exuma and all Islands and cays within nine miles of the said Island of Little Exuma; and
- (D) Ragged Island and all the islands and cays situate northward and southward within sixty (60) miles of Ragged Island.

**LONG ISLAND CONSTITUENCY**

The Long Island Constituency shall include –

The island of Long Island and all cays situated and lying within nine miles eastwardly, westwards and southwards.

**MAYAGUANA, INAGUA, CROOKED ISLAND, ACKLINS AND LONG CAY  
CONSTITUENCY**

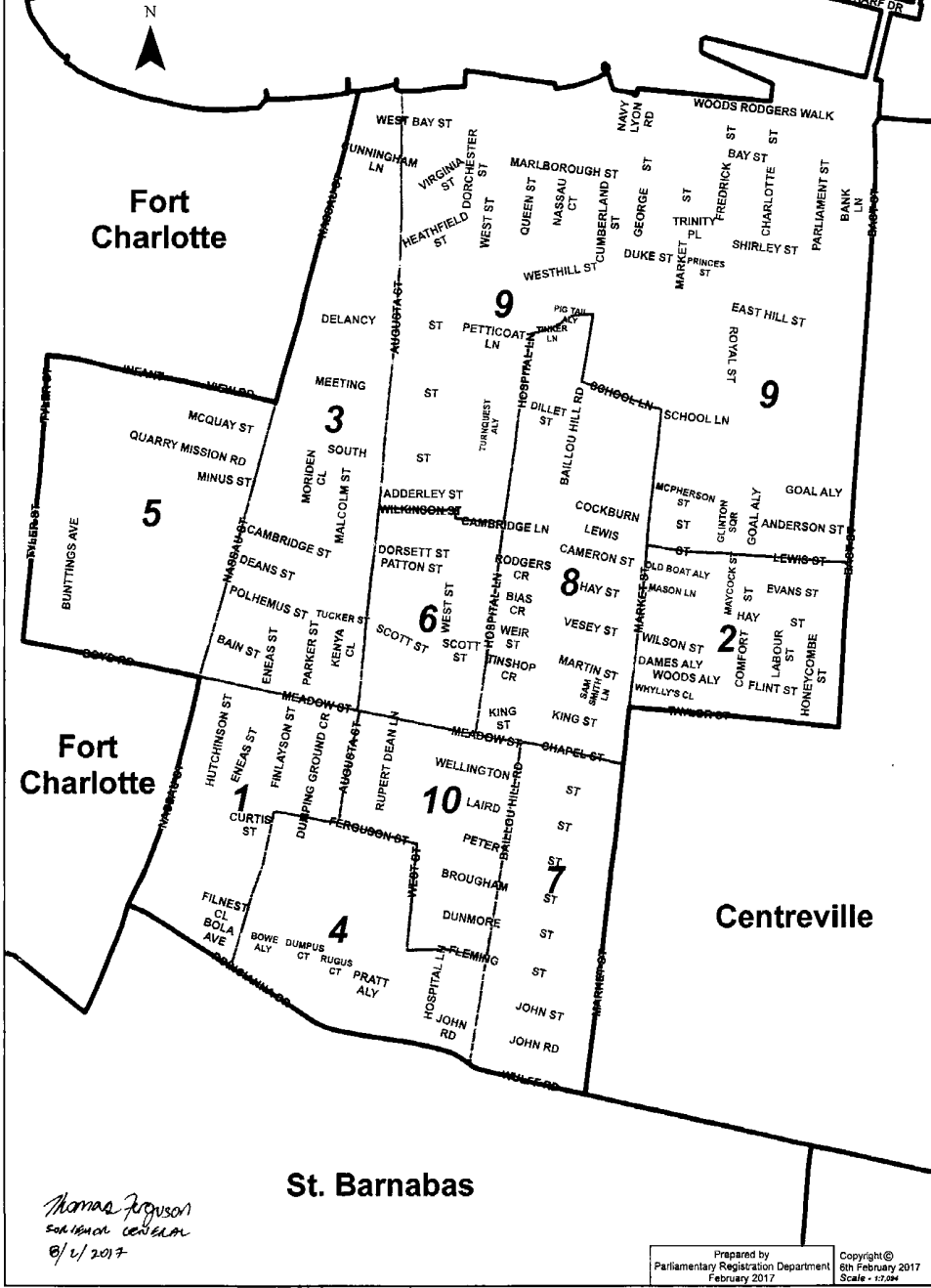
The Mayaguana, Inagua, Crooked Island, Acklins, and Long Cay Constituency shall include –

- (A) The islands of Mayaguana, Great and Little Inagua, Crooked Island, Acklins and Long Cay; and
- (B) All the islands and cays within nine miles of the islands of Mayaguana, Great and Little Inagua, Crooked Island, Acklins and Long Cay including Fortune Island, Castle Island, Atwood or Samana Cay and Plana or French Cays.

**Made this 15<sup>th</sup> day of February, 2017.**

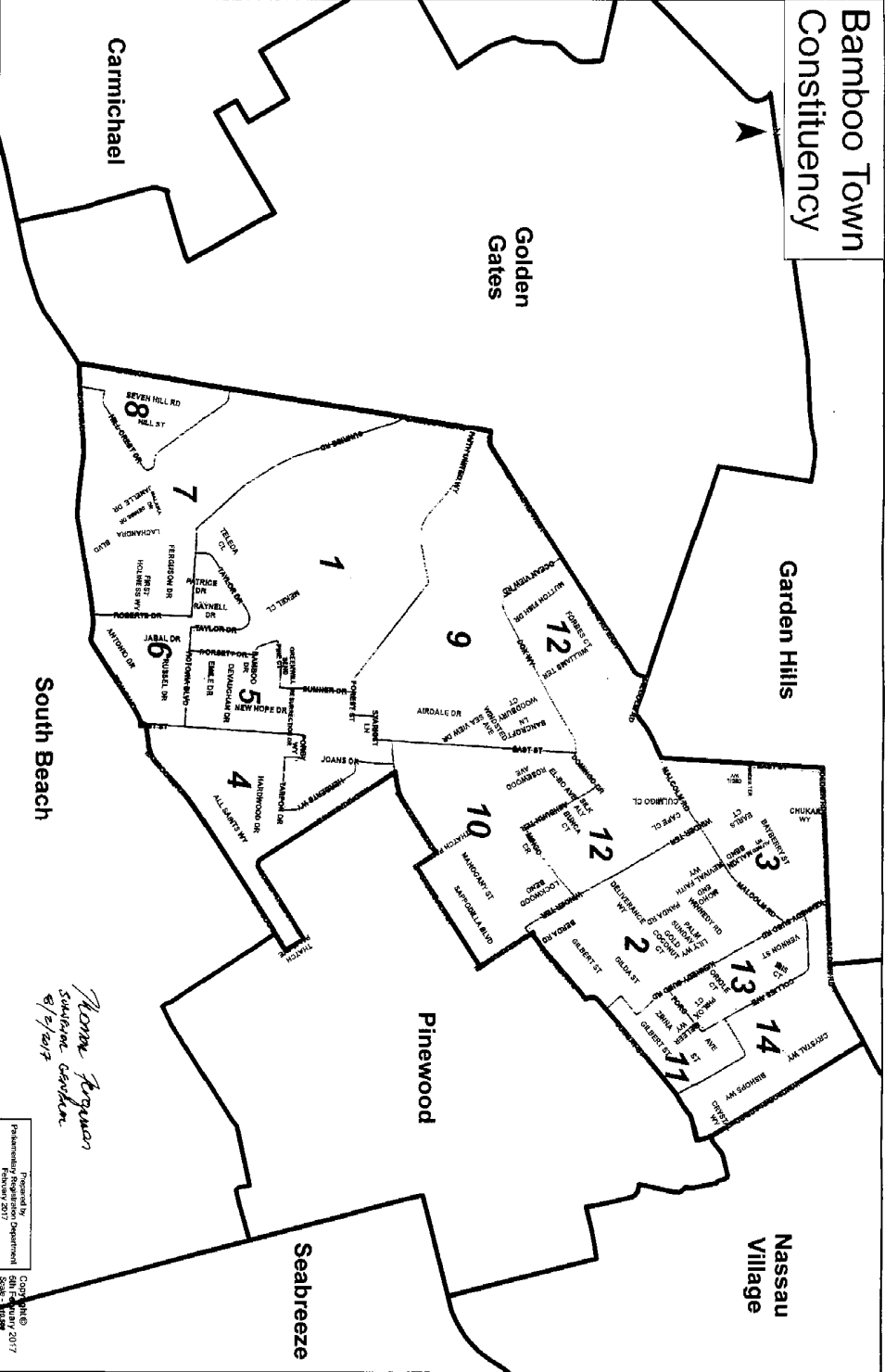
**Signed  
MARGUERITE PINDLING  
Governor-General**

# Bains Town & Grants Town Constituency



*Thomas Ferguson*  
*South Western Constituency*  
 ©/ 2/ 2017

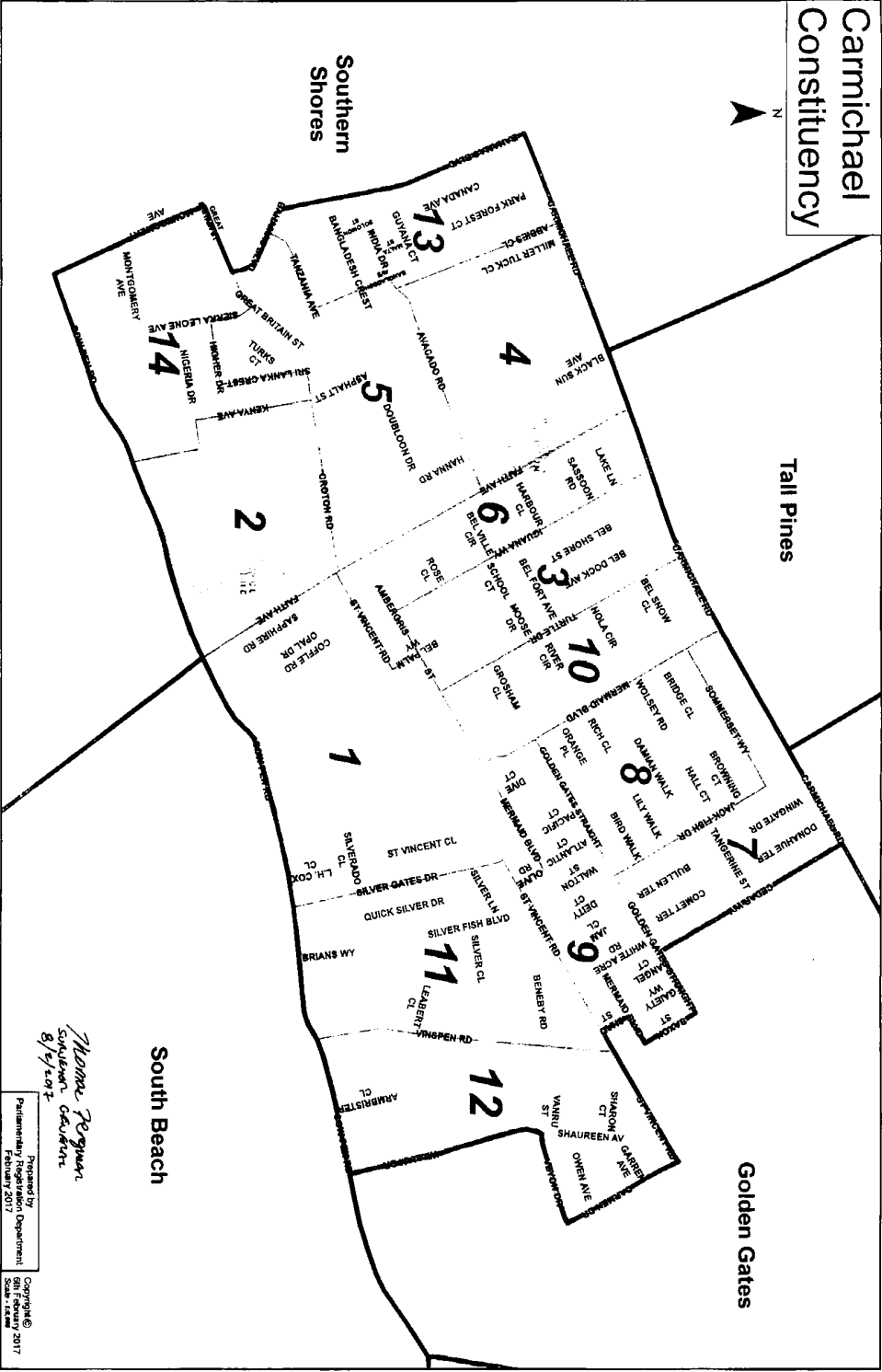
# Bamboo Town Constituency



*Norm Ferguson  
Savannah, GA  
8/2/2017*

Copyright © 2017  
Prepared by Department  
of Planning  
February 2017

# Carmichael Constituency



*Theresa Ferguson*  
*Southern California*  
*8/14/17*

Prepared by  
 Parliamentary Regulation Department  
 February 2017

Copyright ©  
 8th February 2017  
 Scale: 1:2500



# Centreville Constituency



Bains Town & Grants Town

Free Town

St. Barnabas

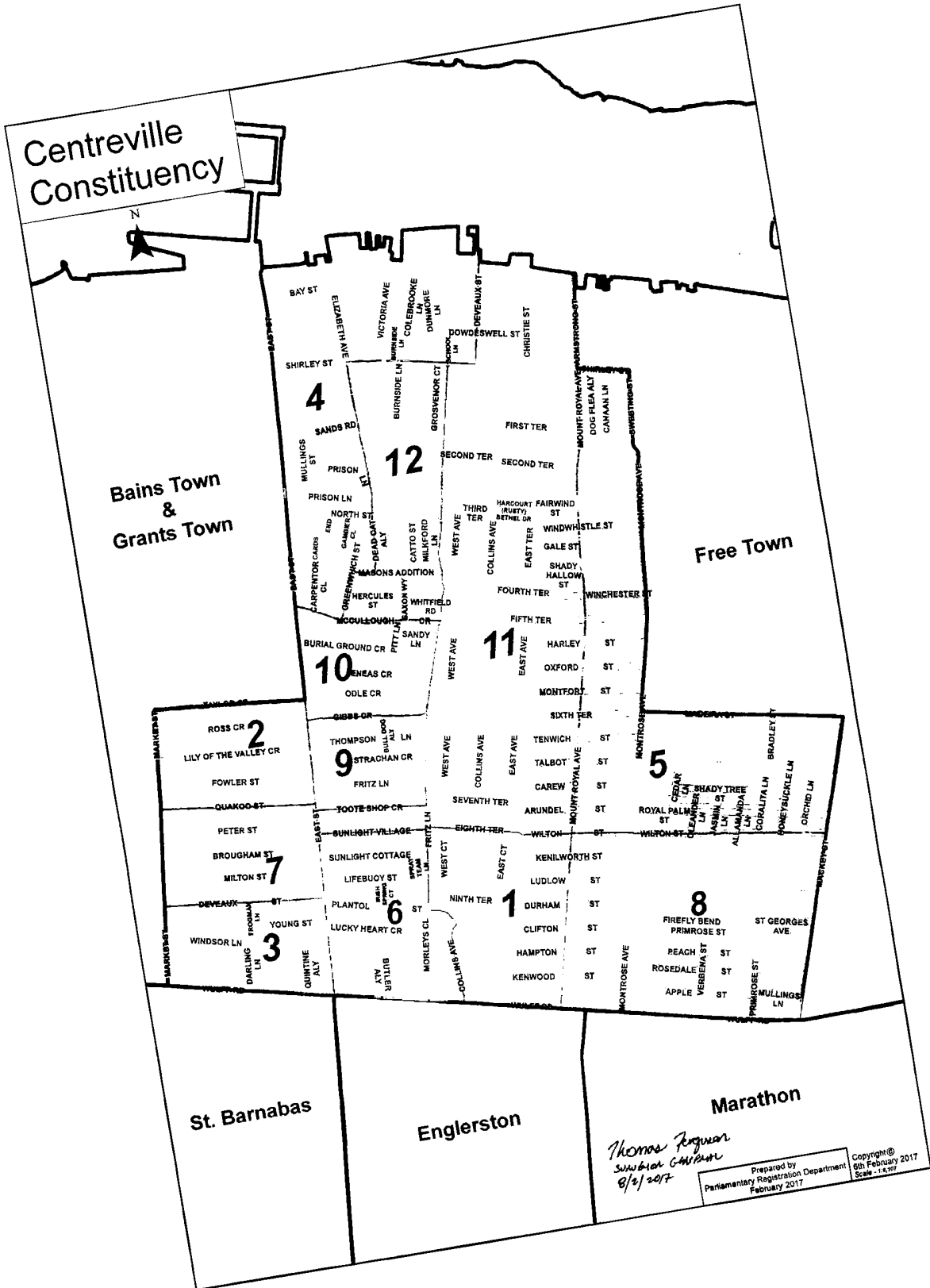
Englerston

Marathon

*Thomas Ferguson*  
*Submission Candidate*  
*8/2/2017*

Prepared by  
Parliamentary Registration Department  
February 2017

Copyright ©  
8th February 2017  
Scale - 1:4,000



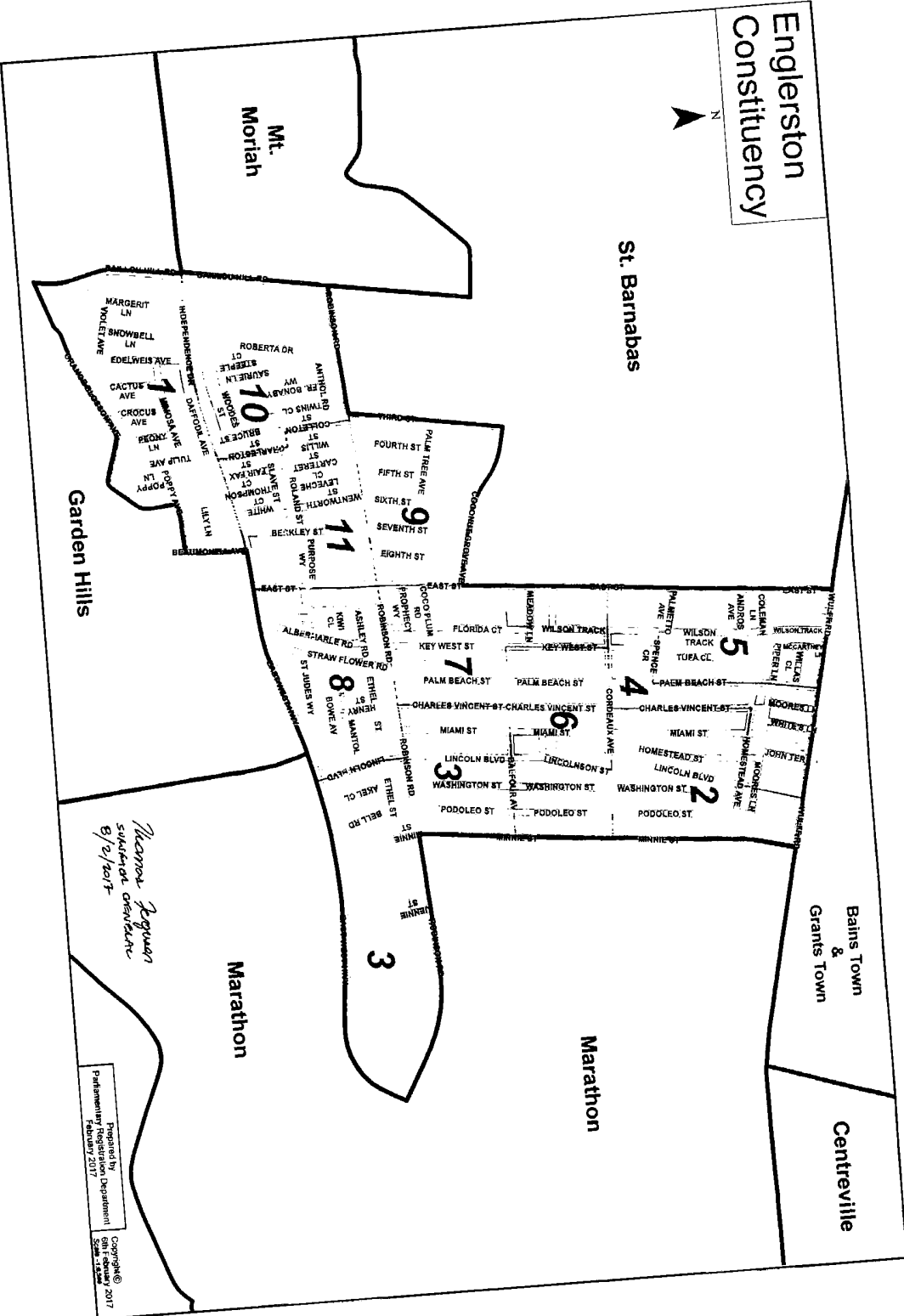
# Elizabeth Constituency



*Thomas Ferguson*  
Surrey on Central  
8/2/2017

Prepared by  
Parliamentary Registration Department  
February 2017  
Copyright ©  
8th February 2017  
Scale 1:25,000

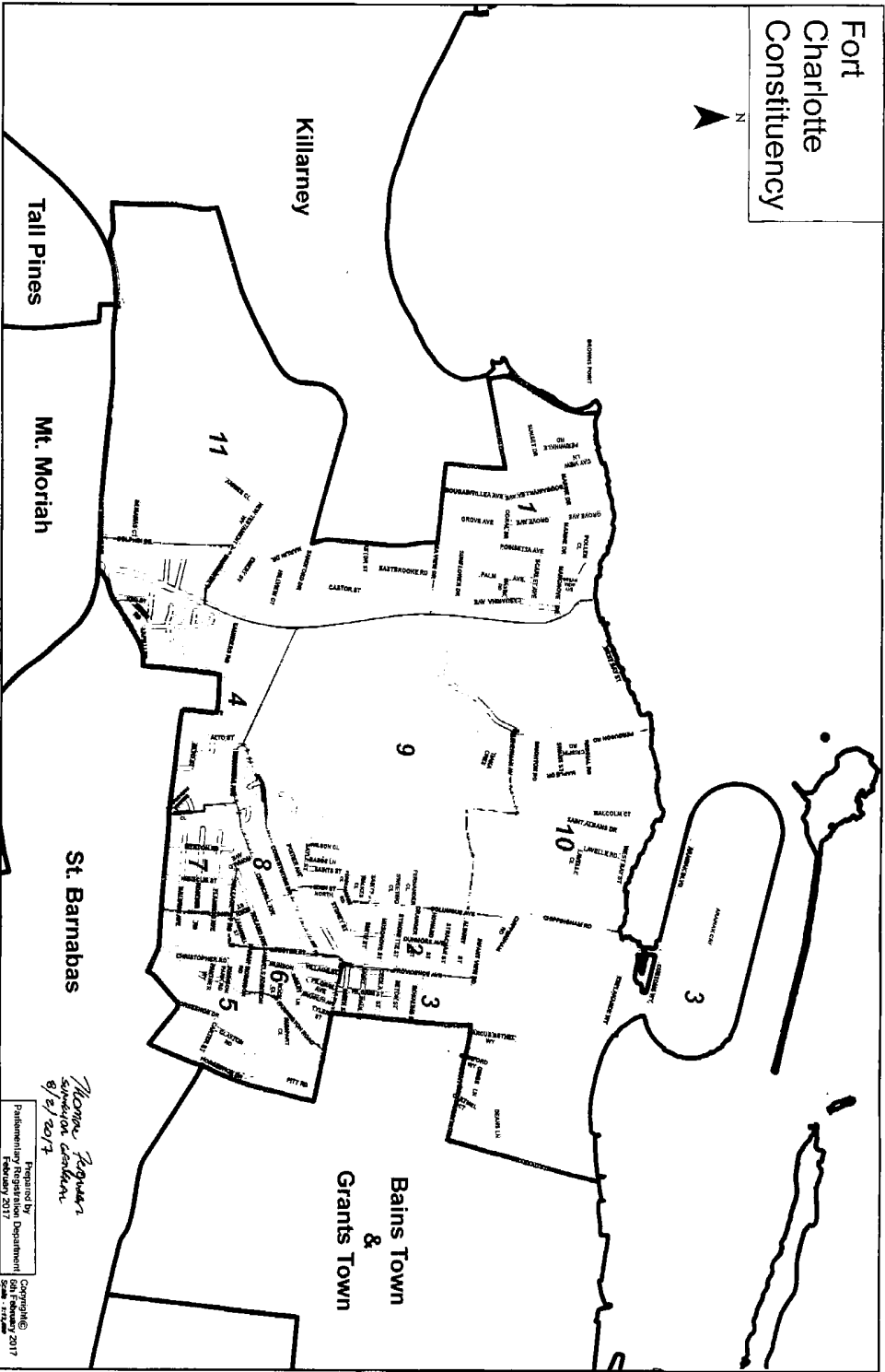
# Englerston Constituency



Prepared by  
Parliamentary Registration Department  
February 2017

Copyright ©  
2017  
Suffolk County

Fort  
Charlotte  
Constituency



*Norma Taylor*  
*simon@car.gov*  
8/2/2017

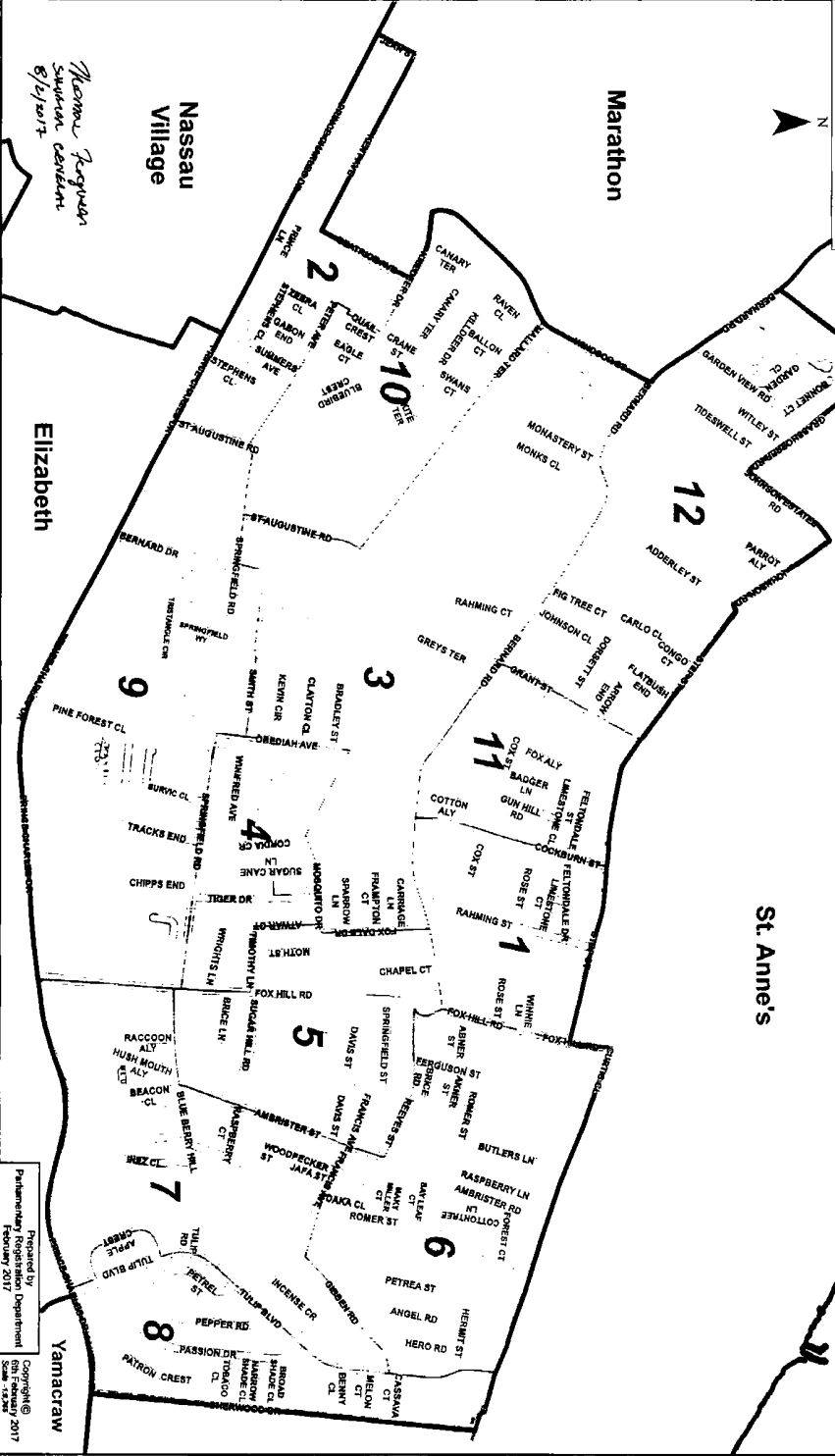
Prepared by  
Parliamentary Registration Department  
February 2017

Copyright © 2017  
SMA 772448

# Fox Hill Constituency

Free Town

St. Anne's



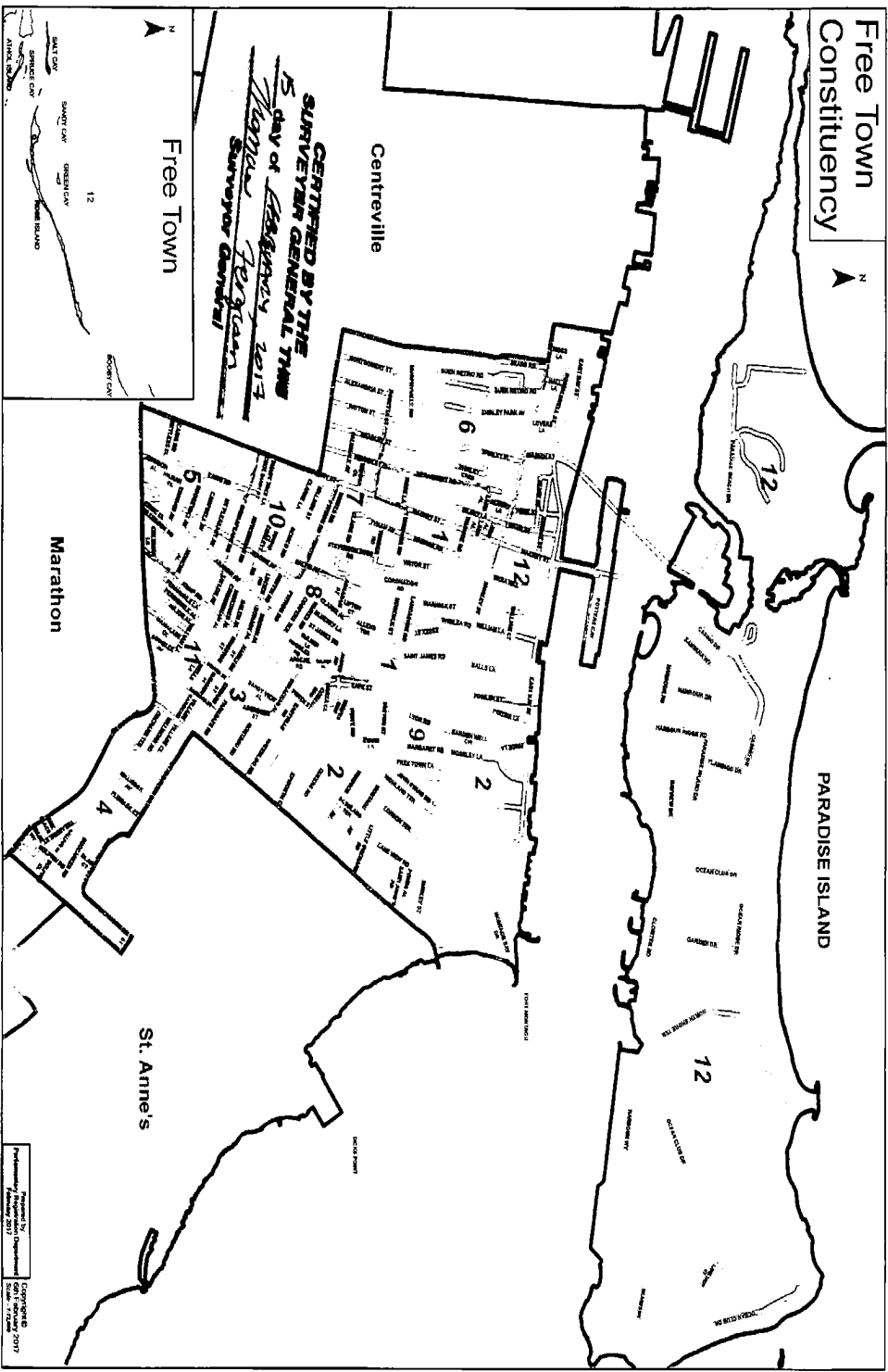
*Thomas Ferguson  
Savannah Consultant  
6/19/2017*

Prepared by  
Parliamentary Registration Department  
February 2017

Copyright ©  
2017  
SOM 15289

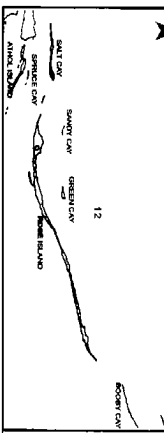
Yamacraw

Free Town  
Constituency



CERTIFIED BY THE  
SURVEYOR GENERAL THAT  
15 day of February 2013  
*Ngoma Ferguson*  
Surveyor General

Free Town



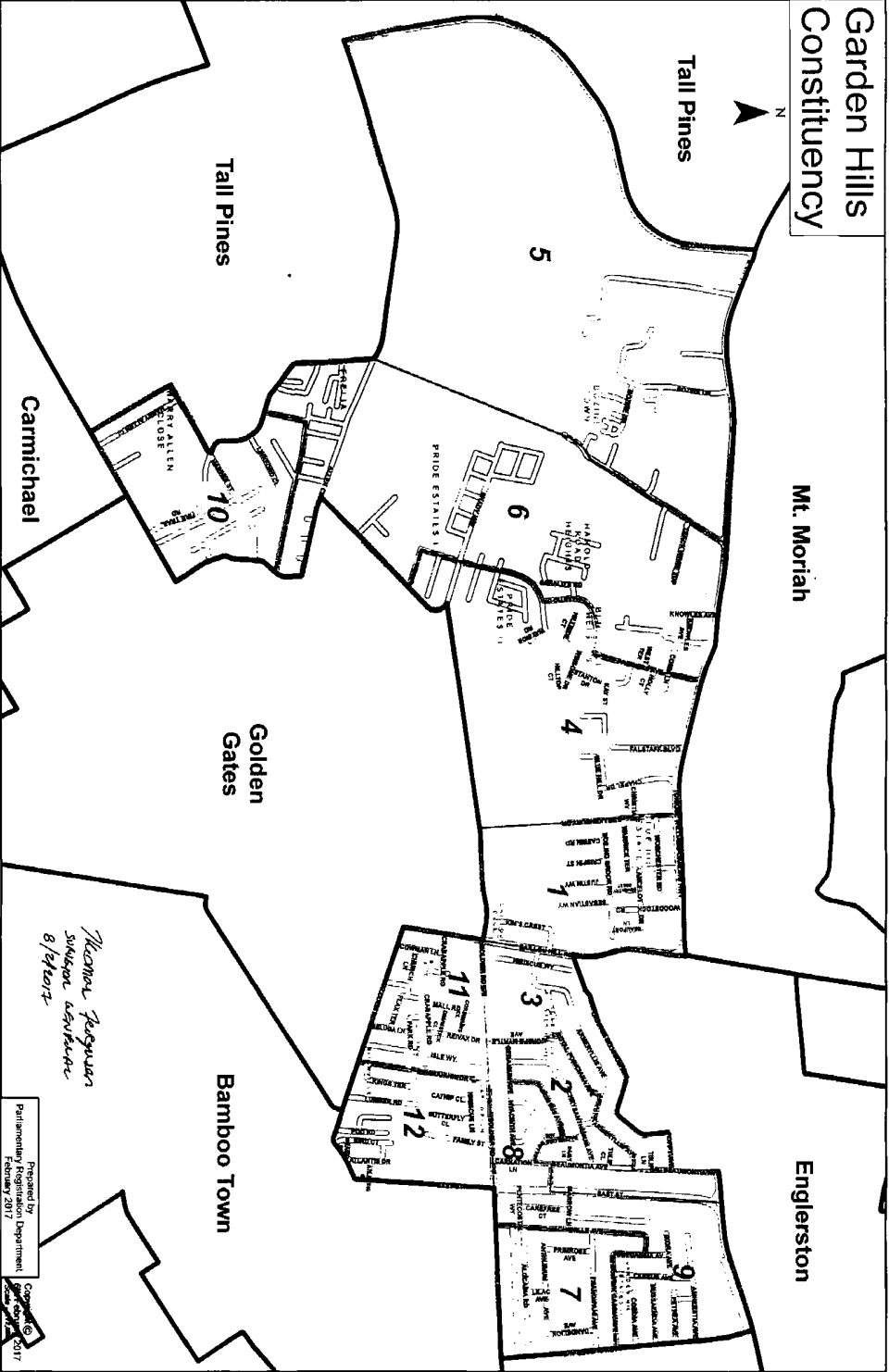
Marathon

St. Anne's

PARADISE ISLAND

Prepared by: Department of Lands and Surveys  
February 2013  
Copyright © 2013  
Scale: 1:75,000

Garden Hills  
Constituency



*Naama Tsogvan  
Susanne Asvatzer  
8/24/17*

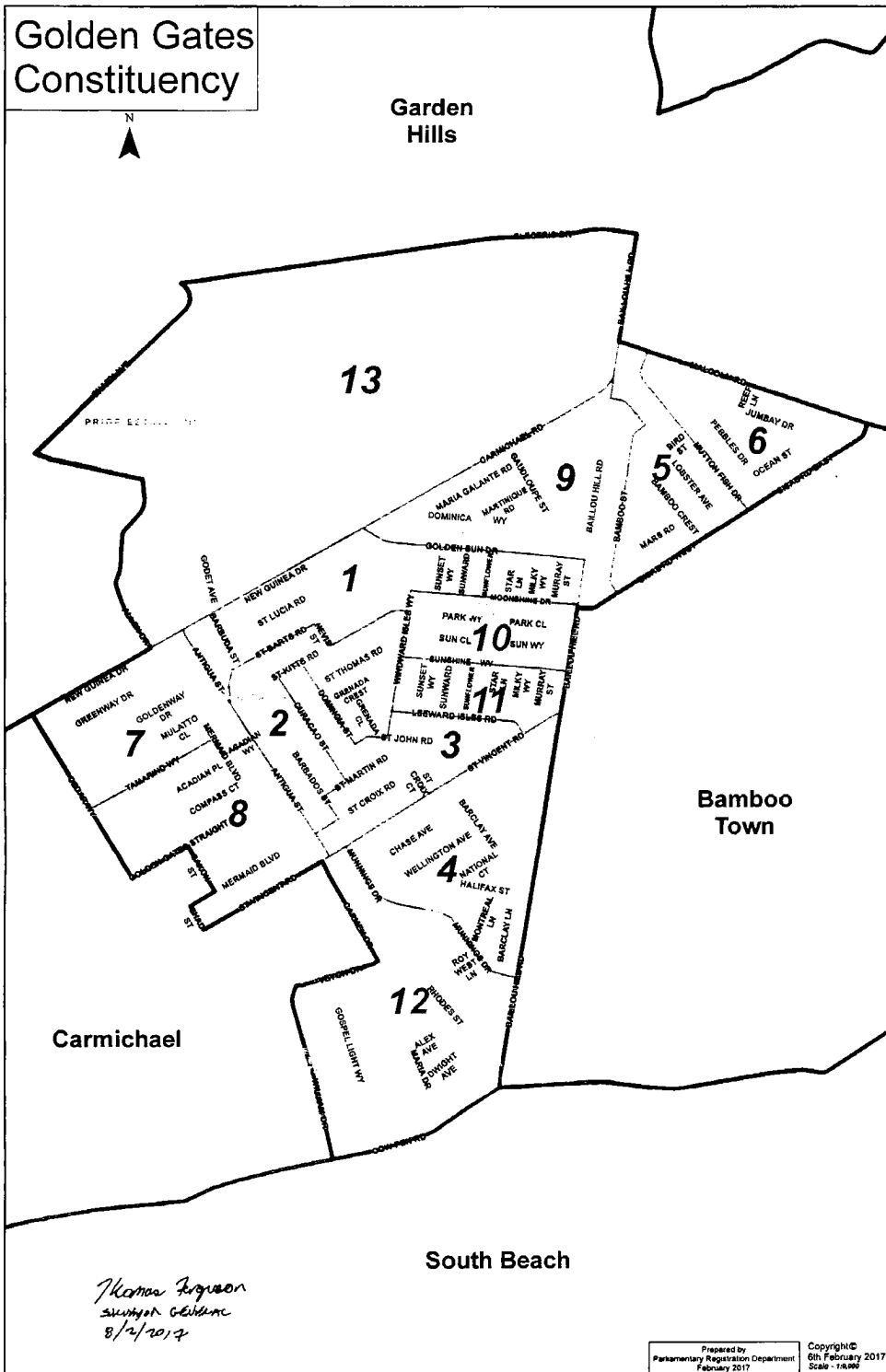
Prepared by  
Parliamentary Registration Department  
February 2017



# Golden Gates Constituency



Garden Hills

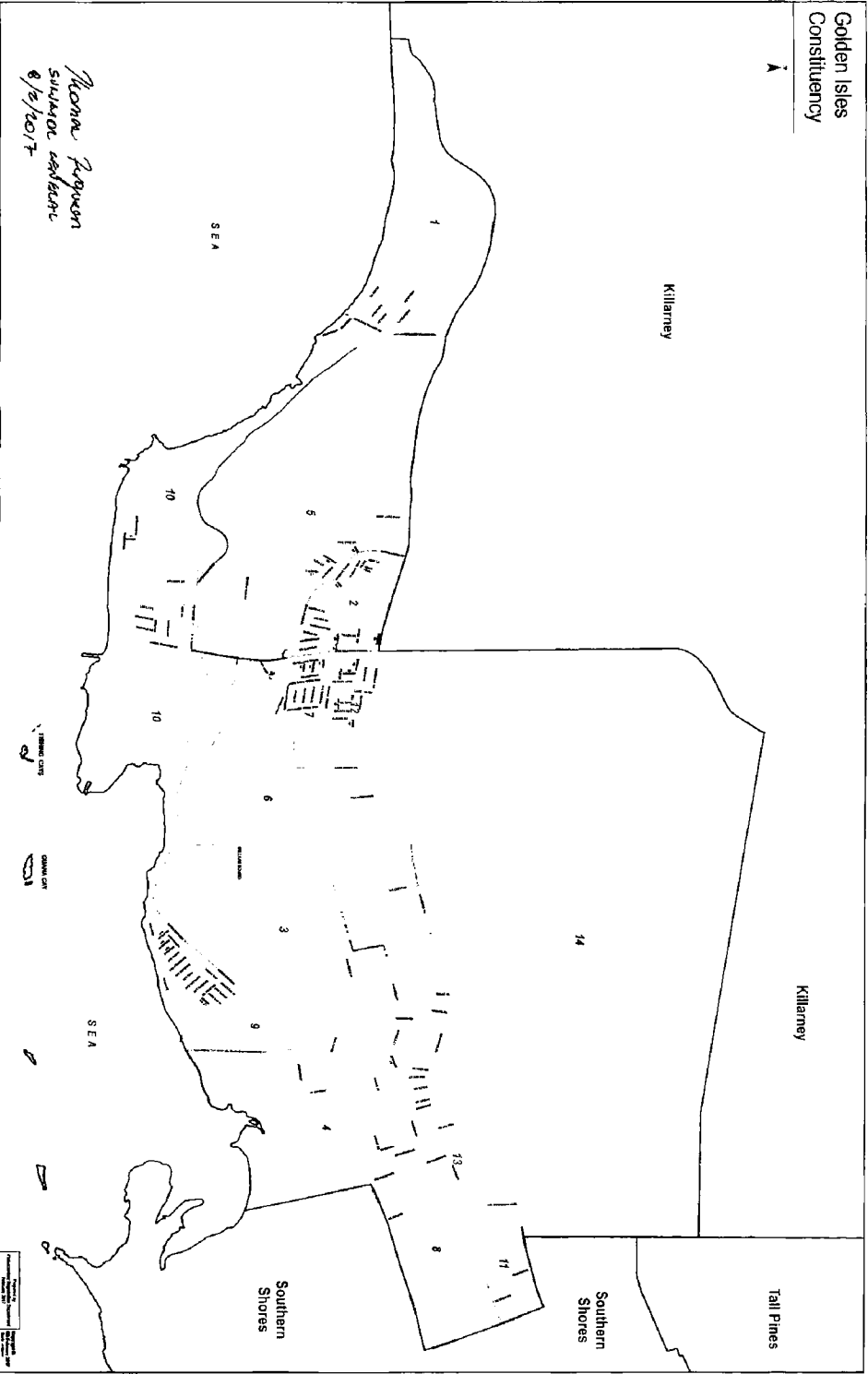


*Thomas Ferguson*  
*Surveyor General*  
*8/2/2017*



Golden Isles  
Constituency

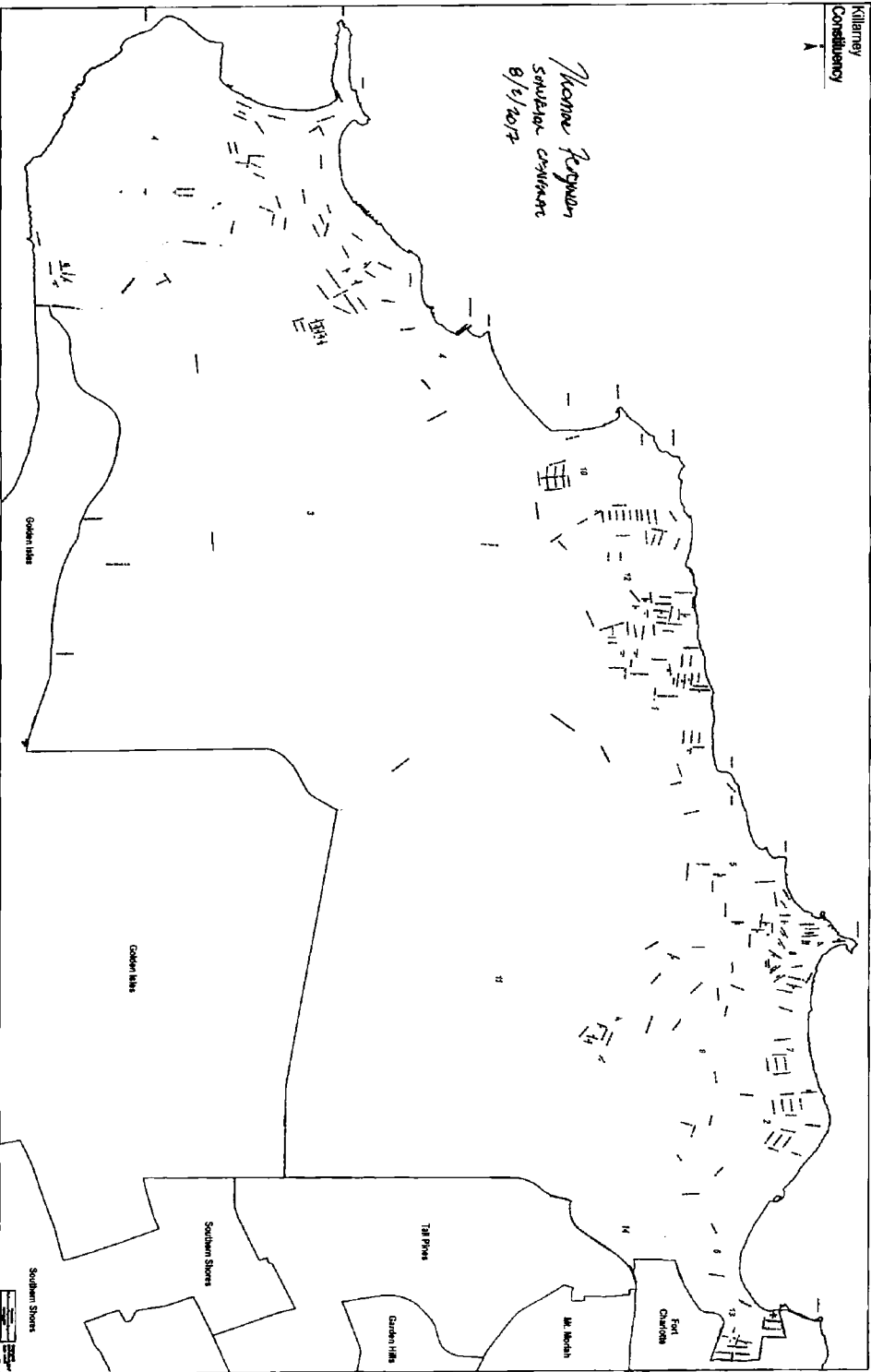
1

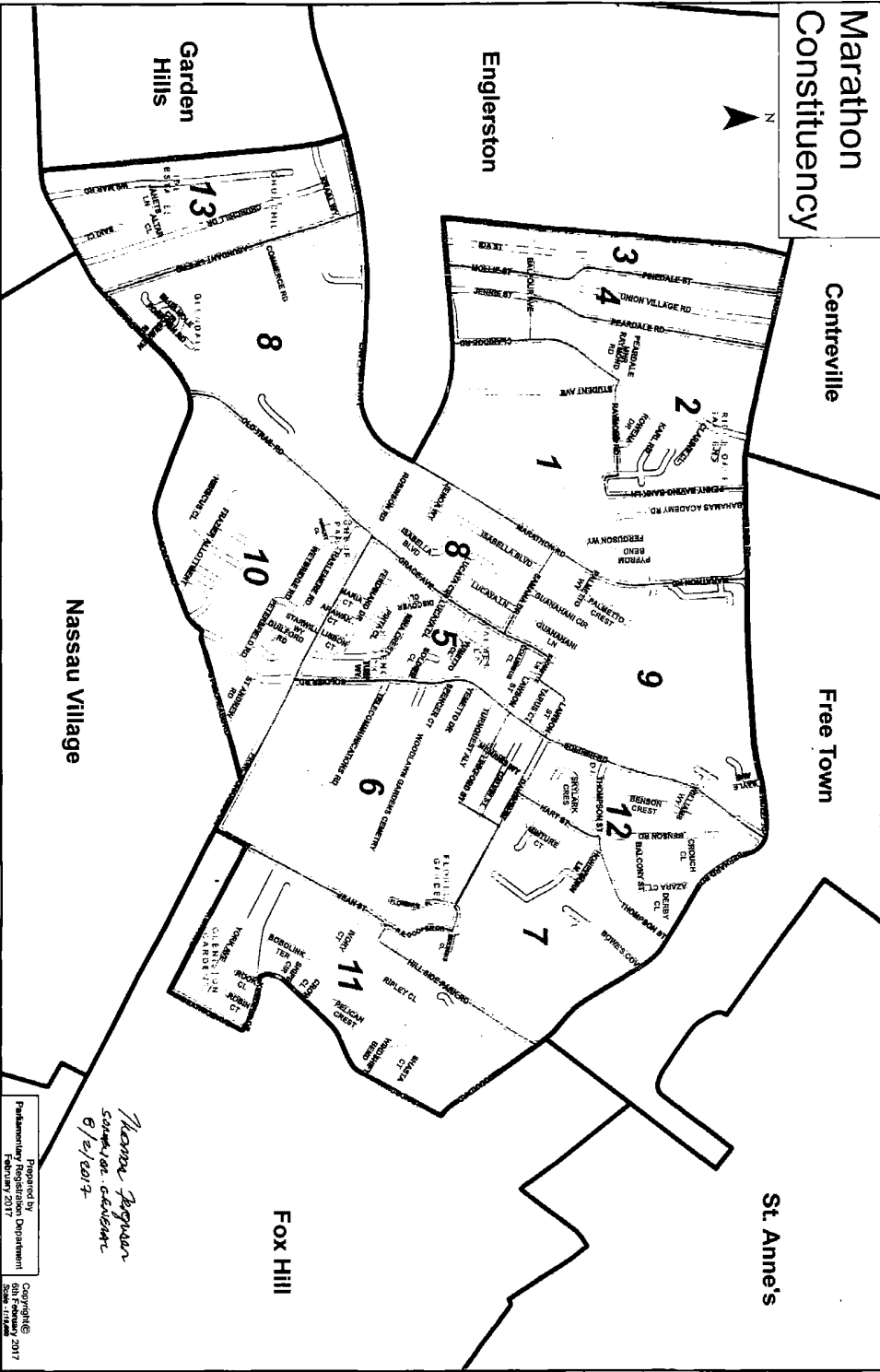


Normal Region  
Subarea 201501  
8/2/2017

Map of the Golden Isles Constituency  
Precincts 1-14  
8/2/2017

*Thomas Regan  
Sullivan comments  
8/2/2017*





Marathon  
Constituency

Centreville

Free Town

St. Anne's

Englerston

Garden  
Hills

Nassau Village

Fox Hill

*Marathon Region  
convention schedule  
8/29/2017*

Prepared by  
Parliamentary Registration Department  
February 2017

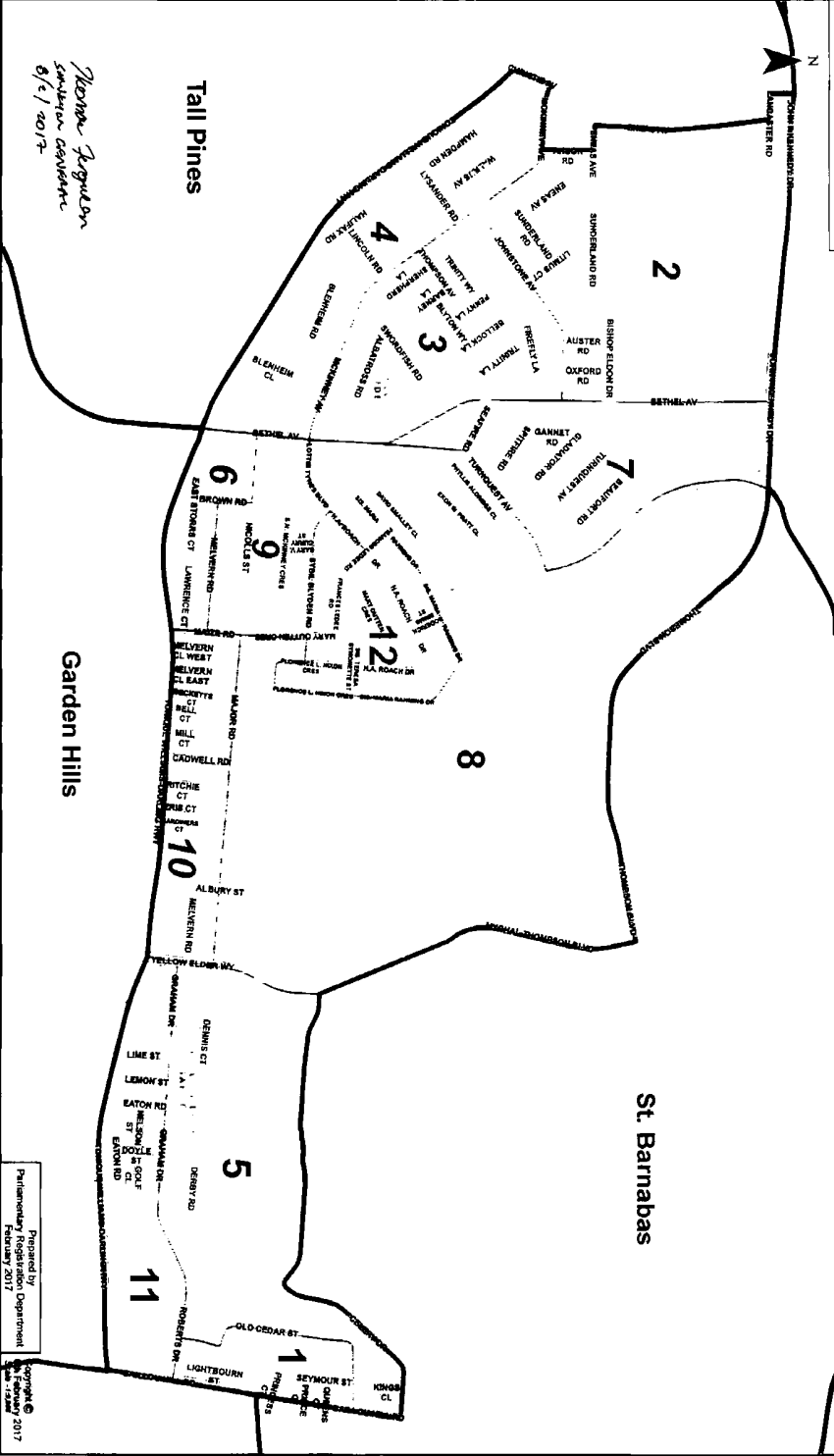
Copyright © 2017  
SMA 11/2006

Mt. Moriah  
Constituency

Fort  
Charlotte

Fort  
Charlotte

Bains Town  
&  
Grants Town

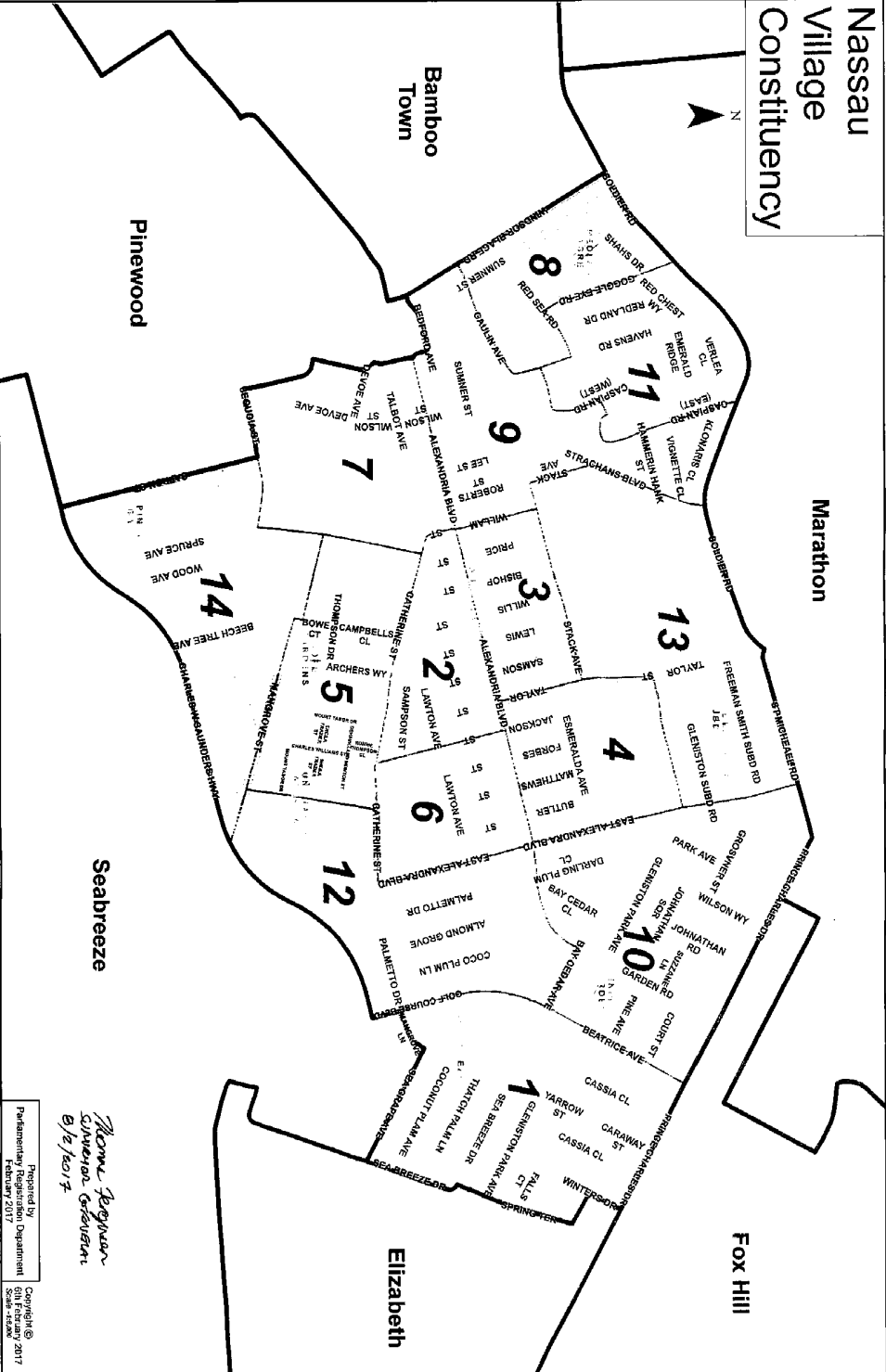


*Norma Ferguson  
Southern Cross  
6/2/2017*

Prepared by  
Parliamentary Registration Department  
February 2017

Copyright ©  
2017

**Nassau  
Village  
Constituency**

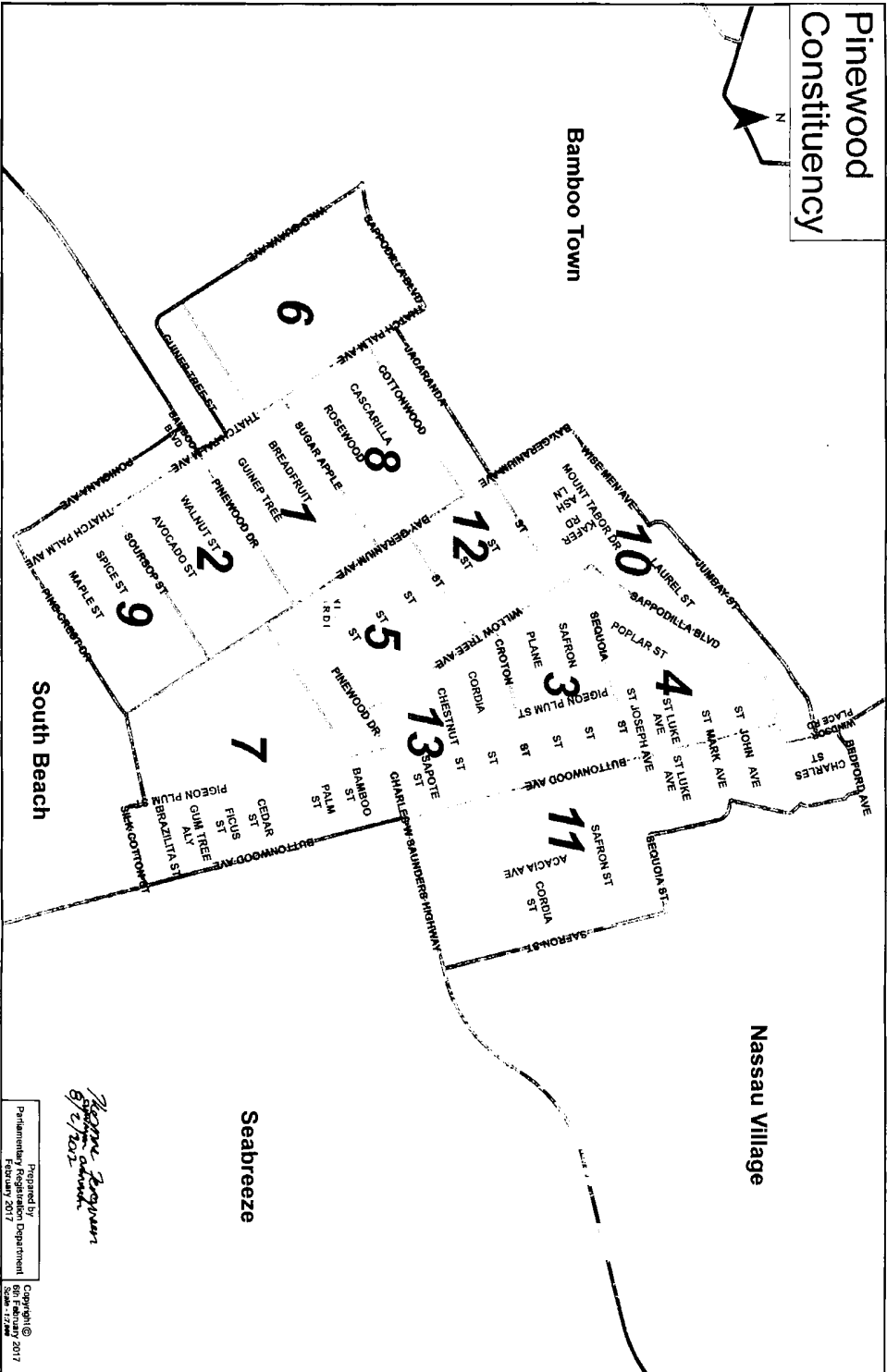


*Thomas Bergman*  
*Commissioner*  
*8/2/2017*

Prepared by  
 Parliamentary Registration Department  
 February 2017

Copyright ©  
 2017  
 5011 February 2017  
 Scale: 1:2500

# Pinewood Constituency



*Reginald Johnson*  
6/2/2012

Prepared by:  
Parliamentary Registration Department  
February 2017

Copyright ©  
601 February 2017  
Scale: 1:17,000

**St. Barnabas  
Constituency**



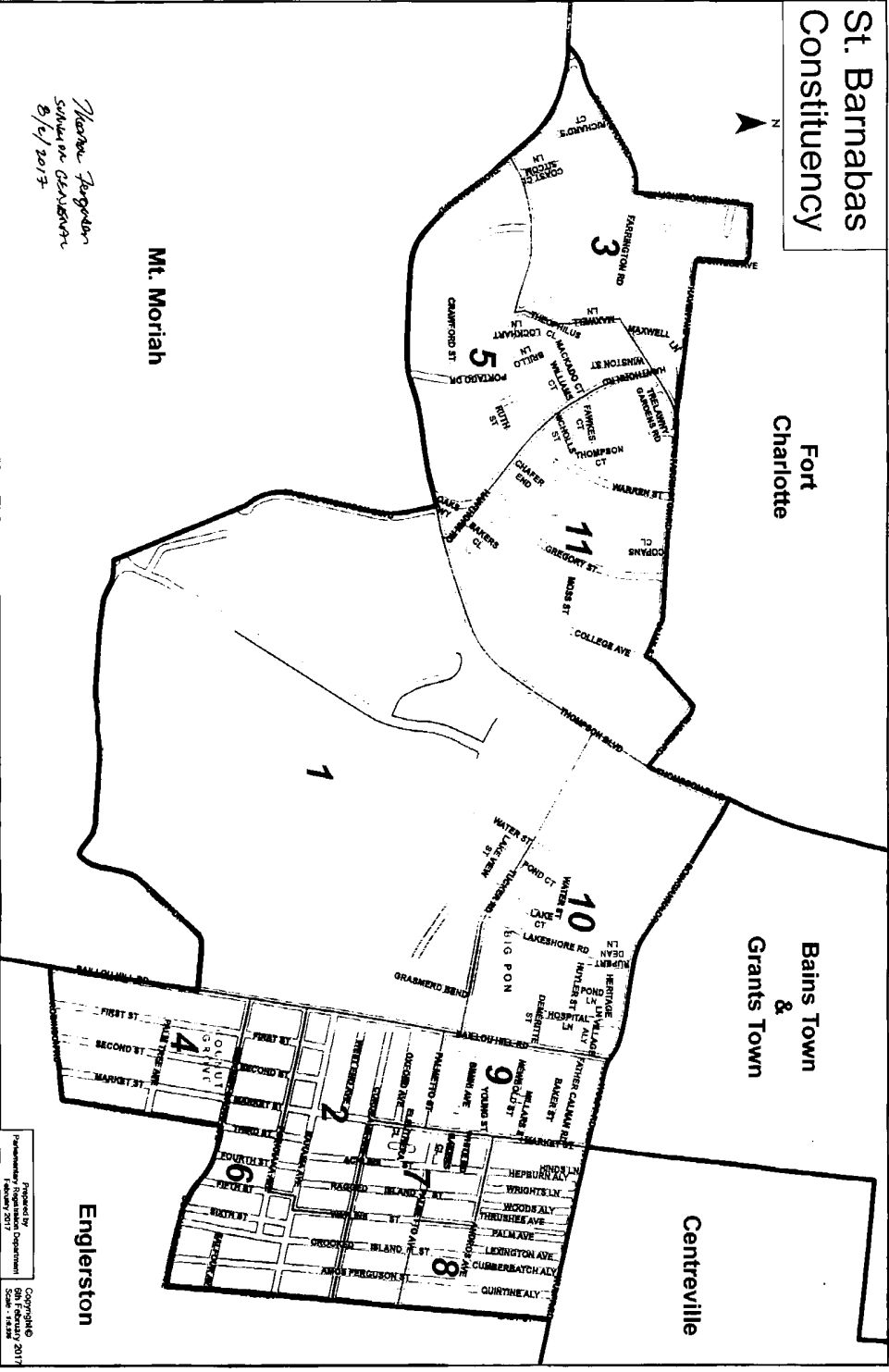
**Fort  
Charlotte**

**Bains Town  
&  
Grants Town**

**Centreville**

**Mt. Moriah**

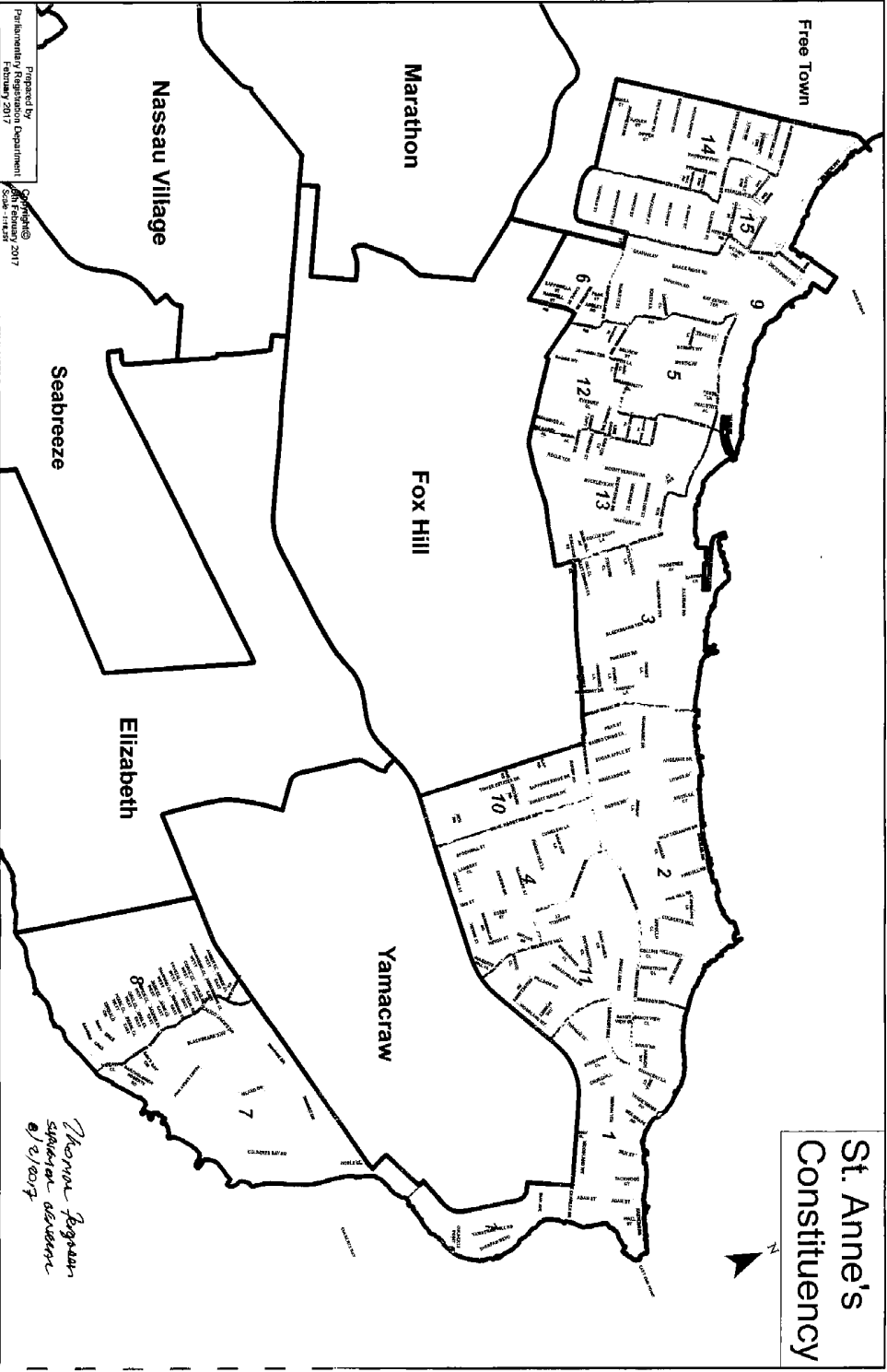
*Maureen Ferguson  
Simmons Revisioner  
8/6/2013*



**Englerston**

Prepared by: Planning Department  
Date: February 2017  
Scale: 1:12,500  
Copyright © 2017

# St. Anne's Constituency

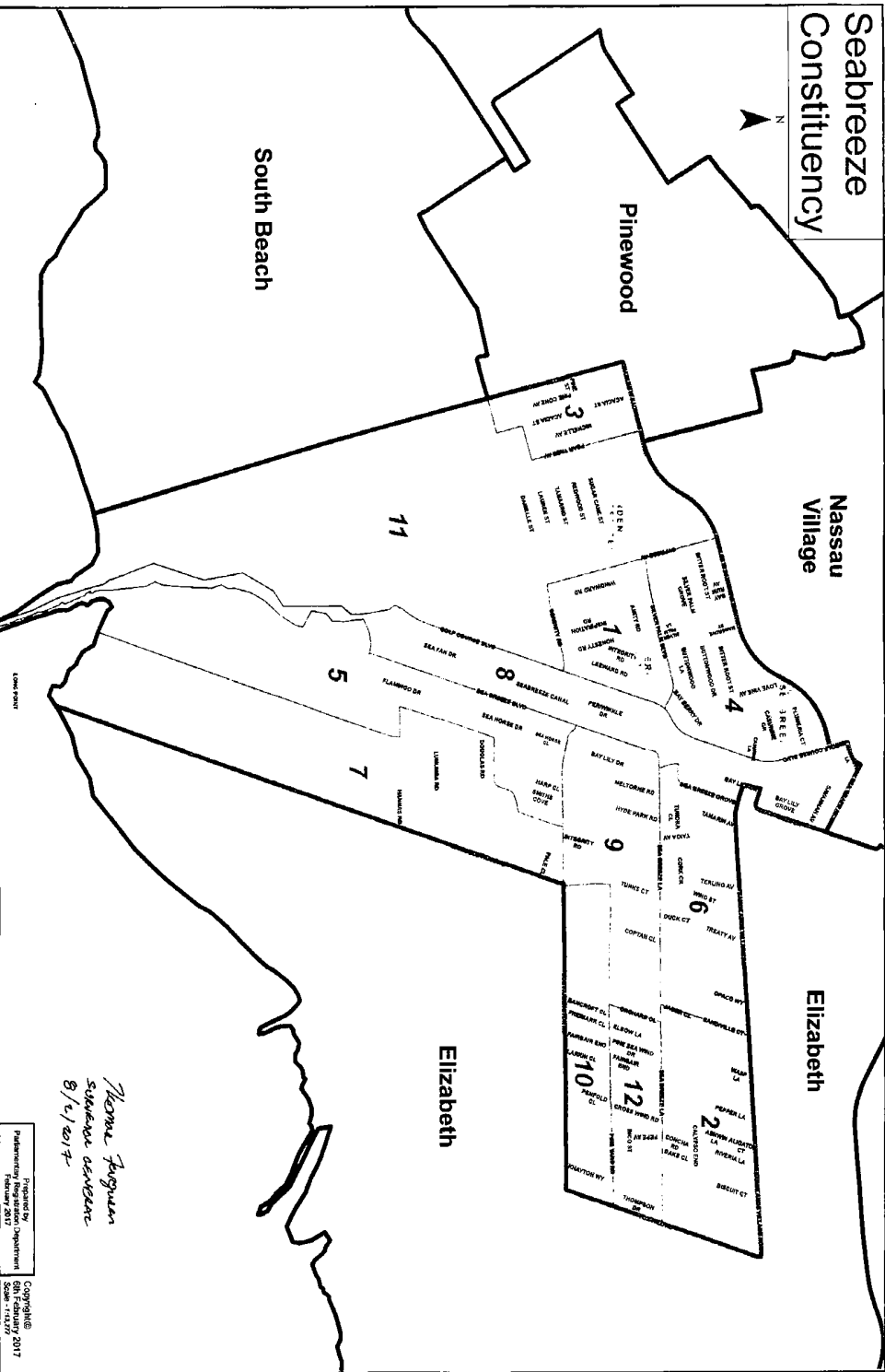


Prepared by: [geoffrey@parliamentary.com](mailto:geoffrey@parliamentary.com)  
Parliamentary Reform Department  
February 2017

*Thomas Pogson  
Speaker's Adviser  
2/2/2017*

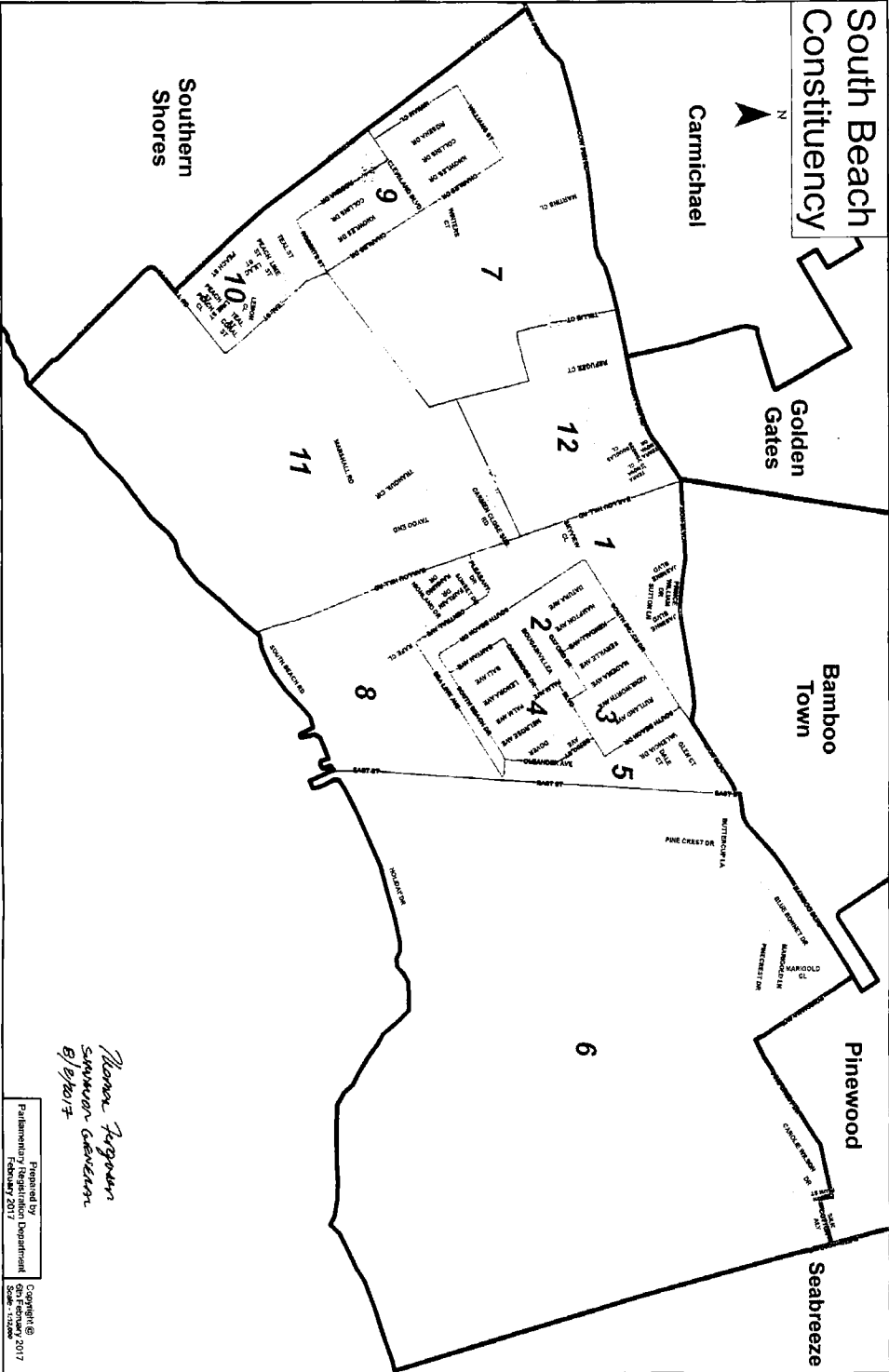


**Seabreeze  
Constituency**



*Thomas Ferguson*  
*Assistant Registrar*  
*8/2/2017*

# South Beach Constituency



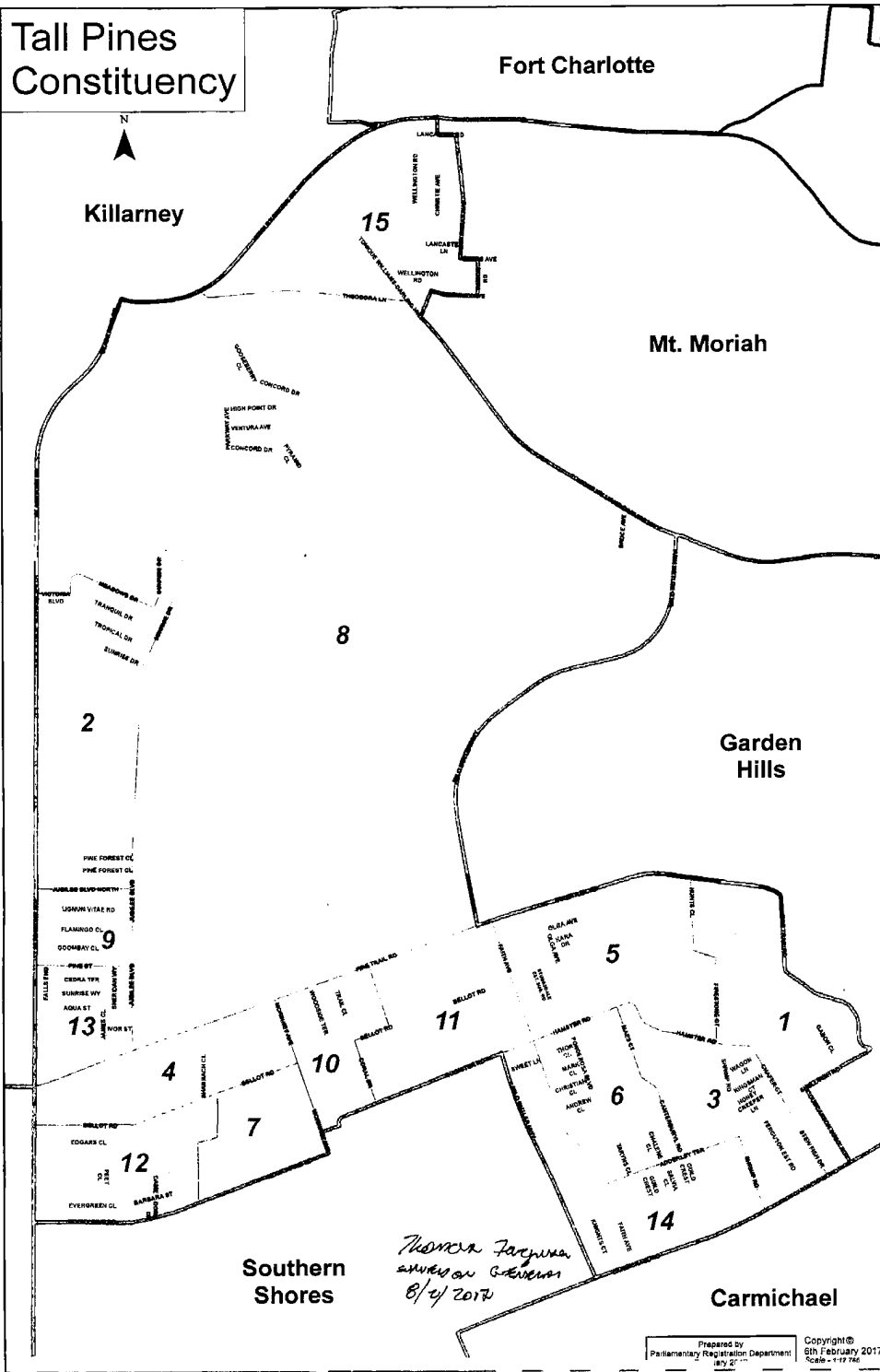
*Theresa Ferguson  
Summer Casselman  
6/2/2017*

Prepared by  
Parliamentary Regulation Department  
February 2017

Copyright ©  
9th February 2017  
Scale: 1:20000

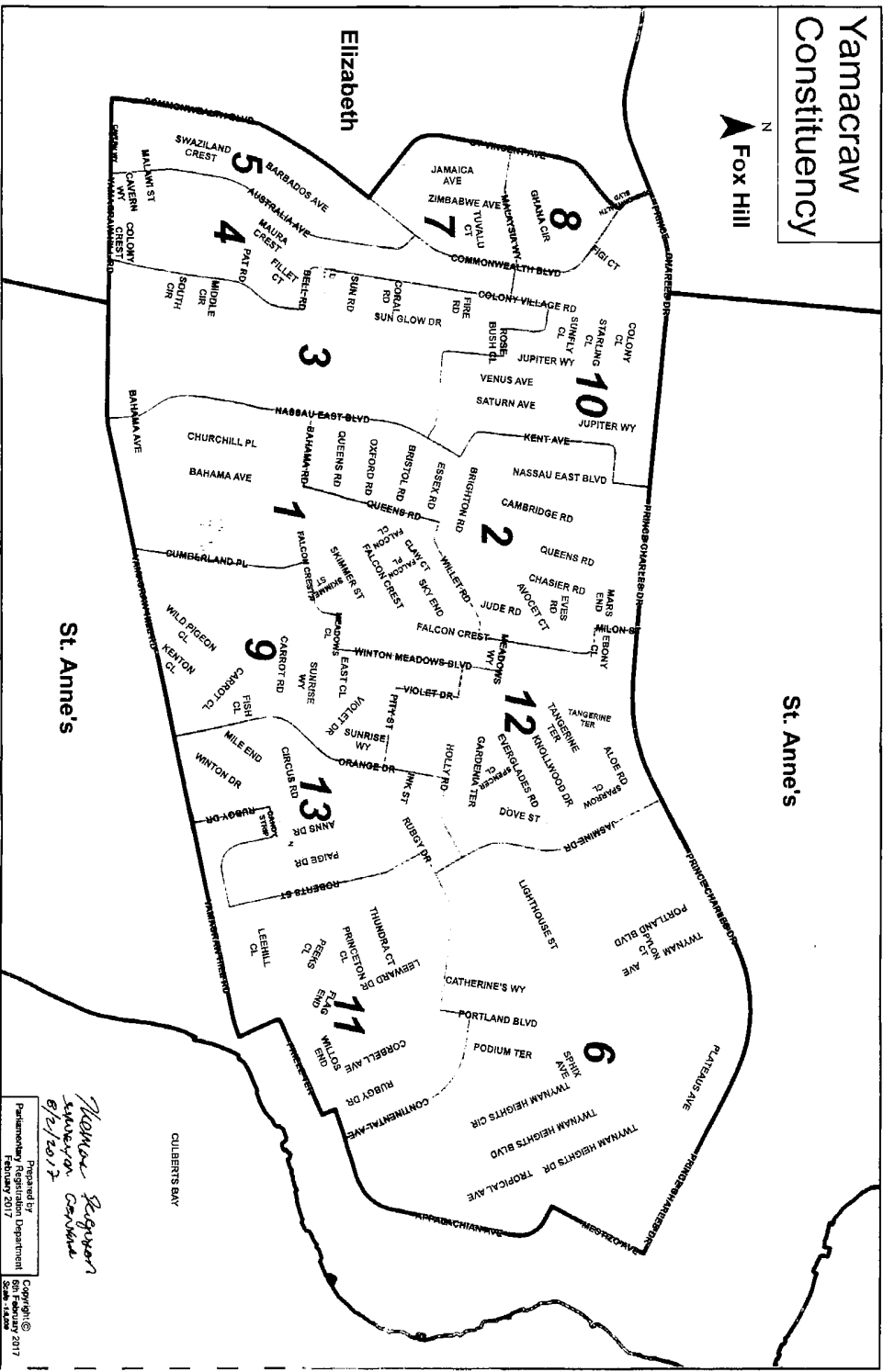


# Tall Pines Constituency



*Thomas Ferguson  
Member of Parliament  
8/2/2017*

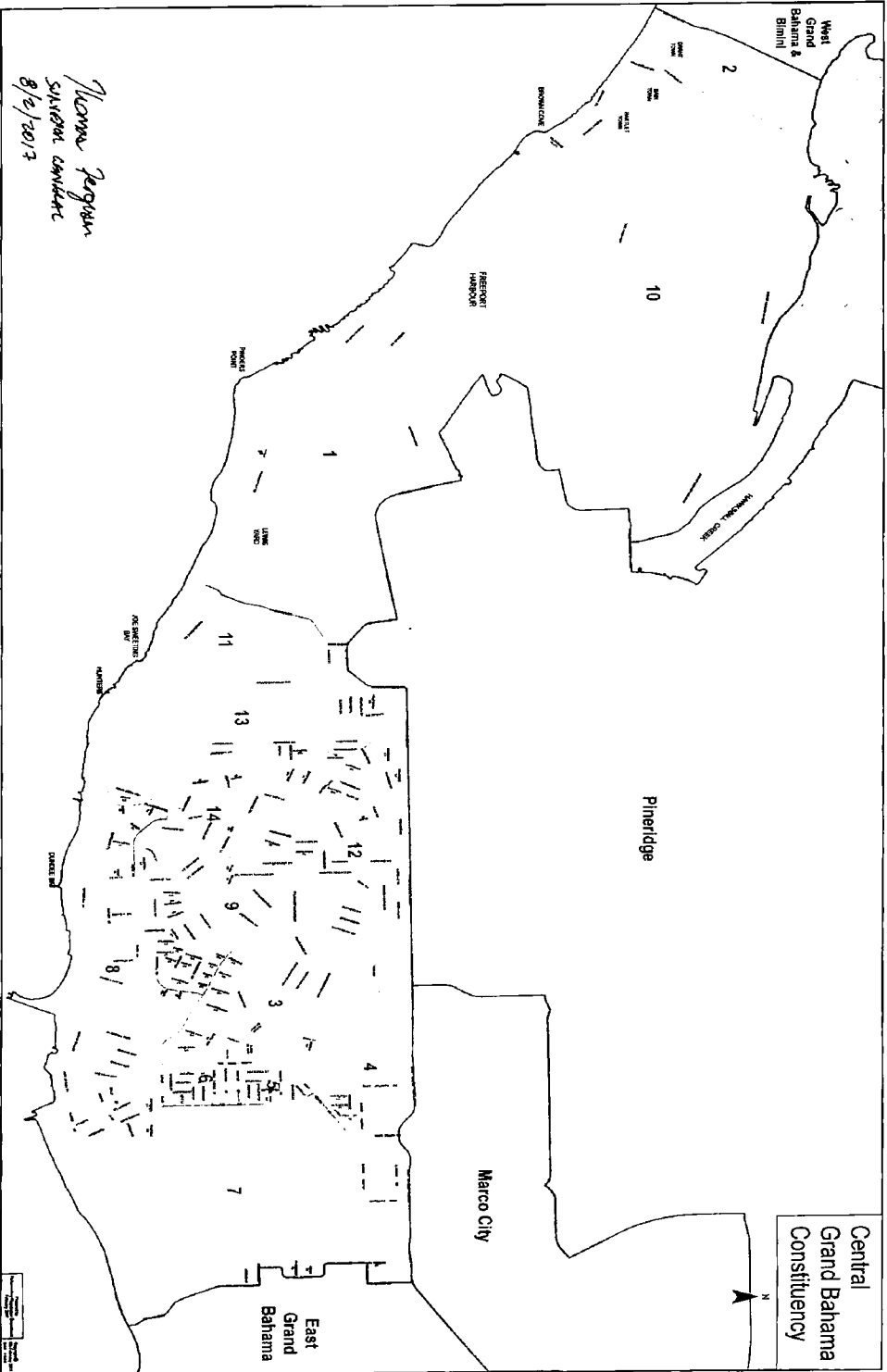
**Yamacraw  
Constituency**



*Theresa Rogers*  
*Member*  
*Carroll*  
 6/2/2017

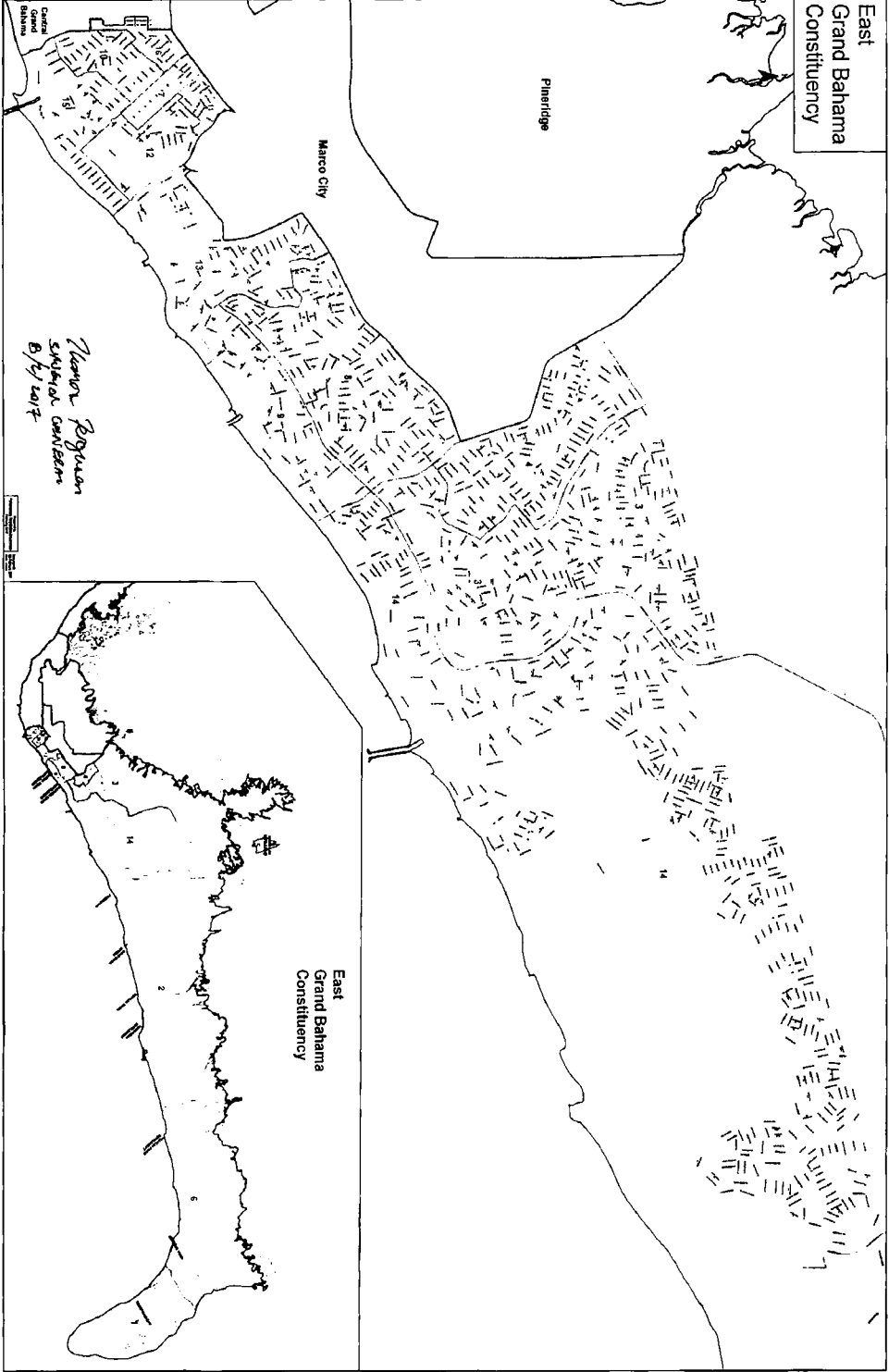
Prepared by: Inspector  
 February 2017

Copyright ©  
 2017



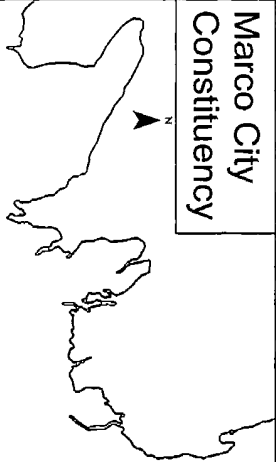
*Thomas Ferguson*  
*Surveyor General*  
*8/2/2017*

East  
Grand Bahama  
Constituency

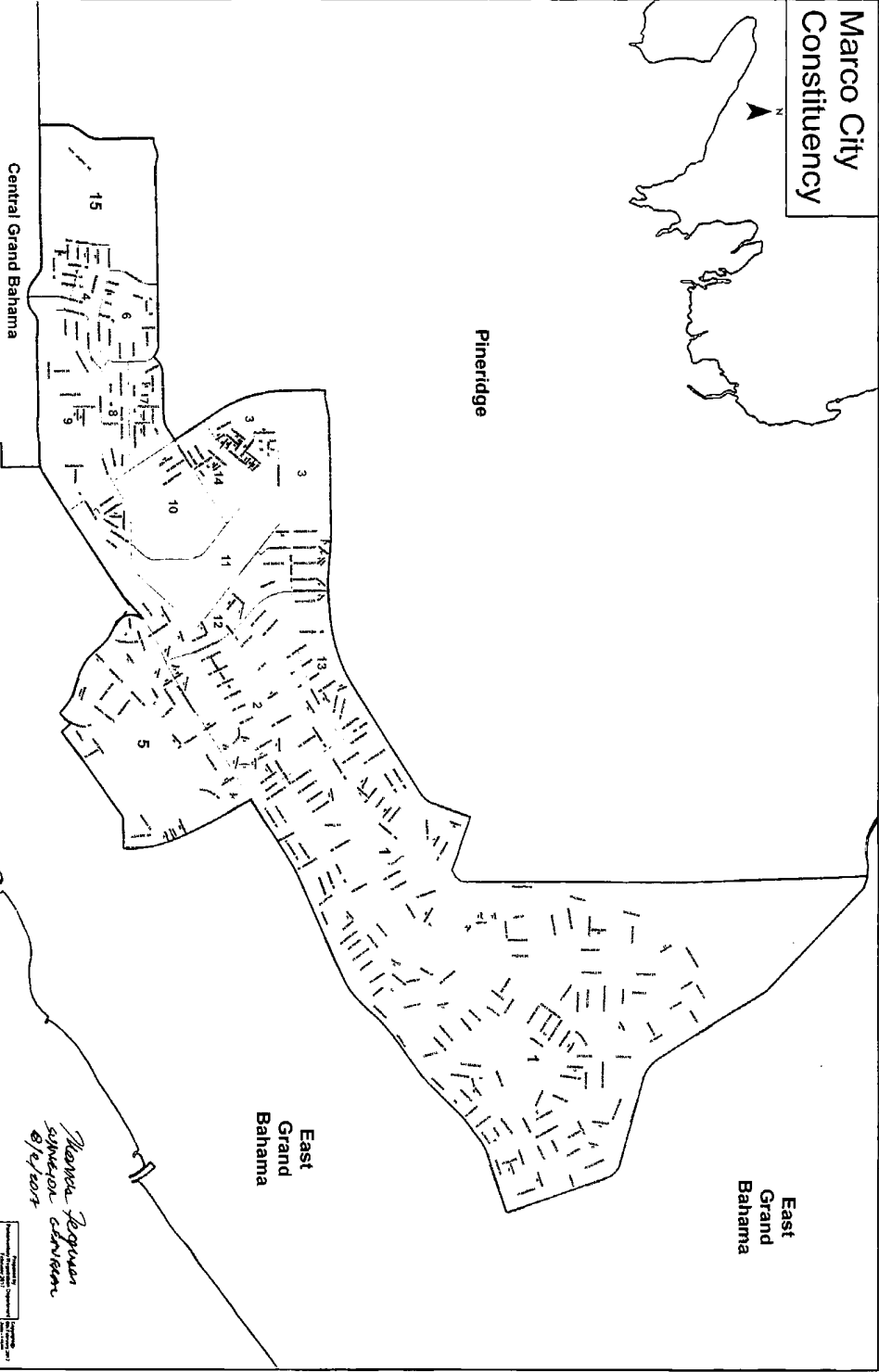


East  
Grand Bahama  
Constituency

**Marco City  
Constituency**



Pineridge



Central Grand Bahama

East  
Grand  
Bahama

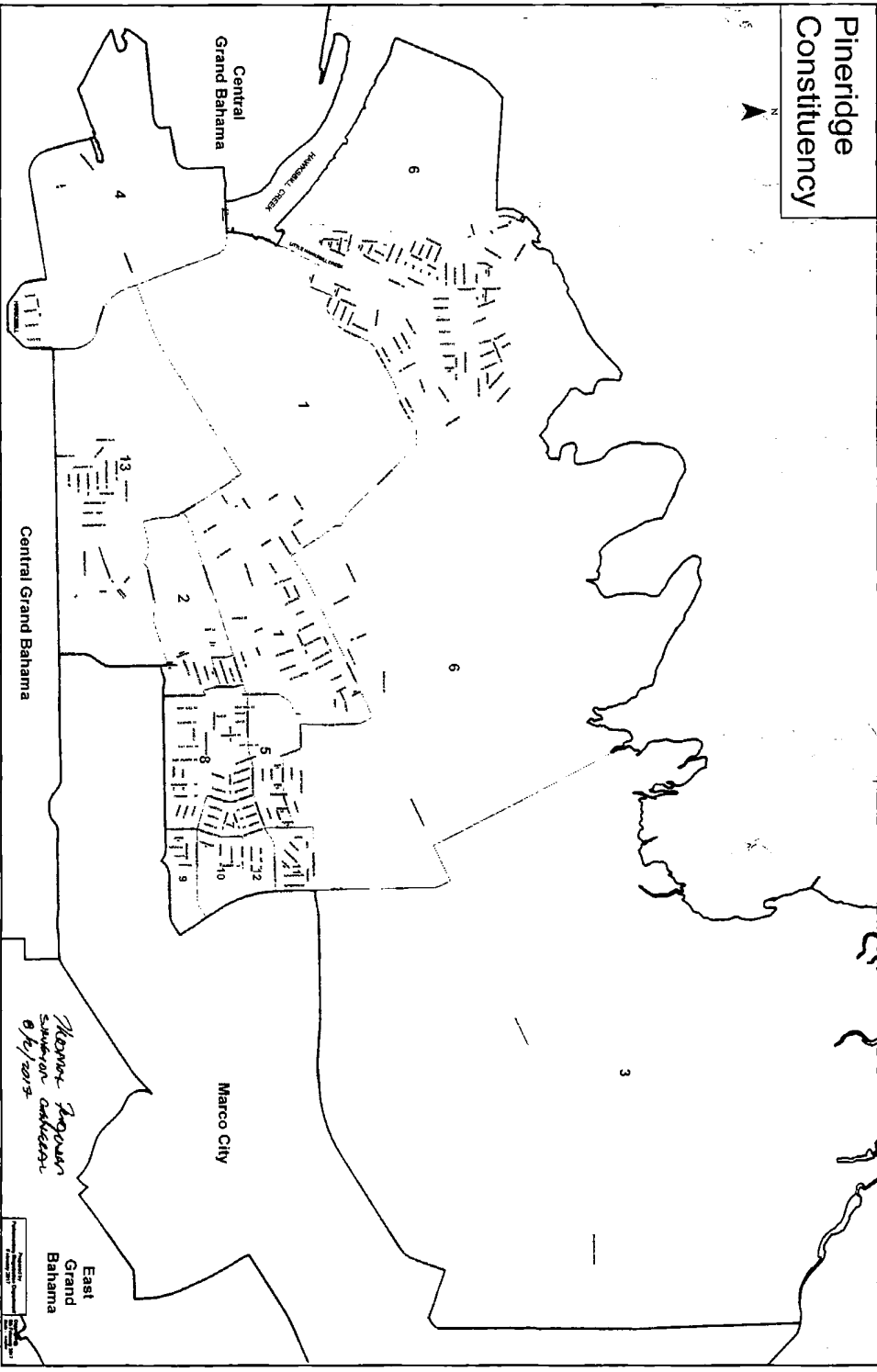
East  
Grand  
Bahama

*Thomas Johnson*  
Regional Director  
8/2/2007

Florida Department of  
State Administration  
Division of Statewide  
Administration  
2007



# Pineridge Constituency



Central  
Grand Bahama

MARCO CREEK

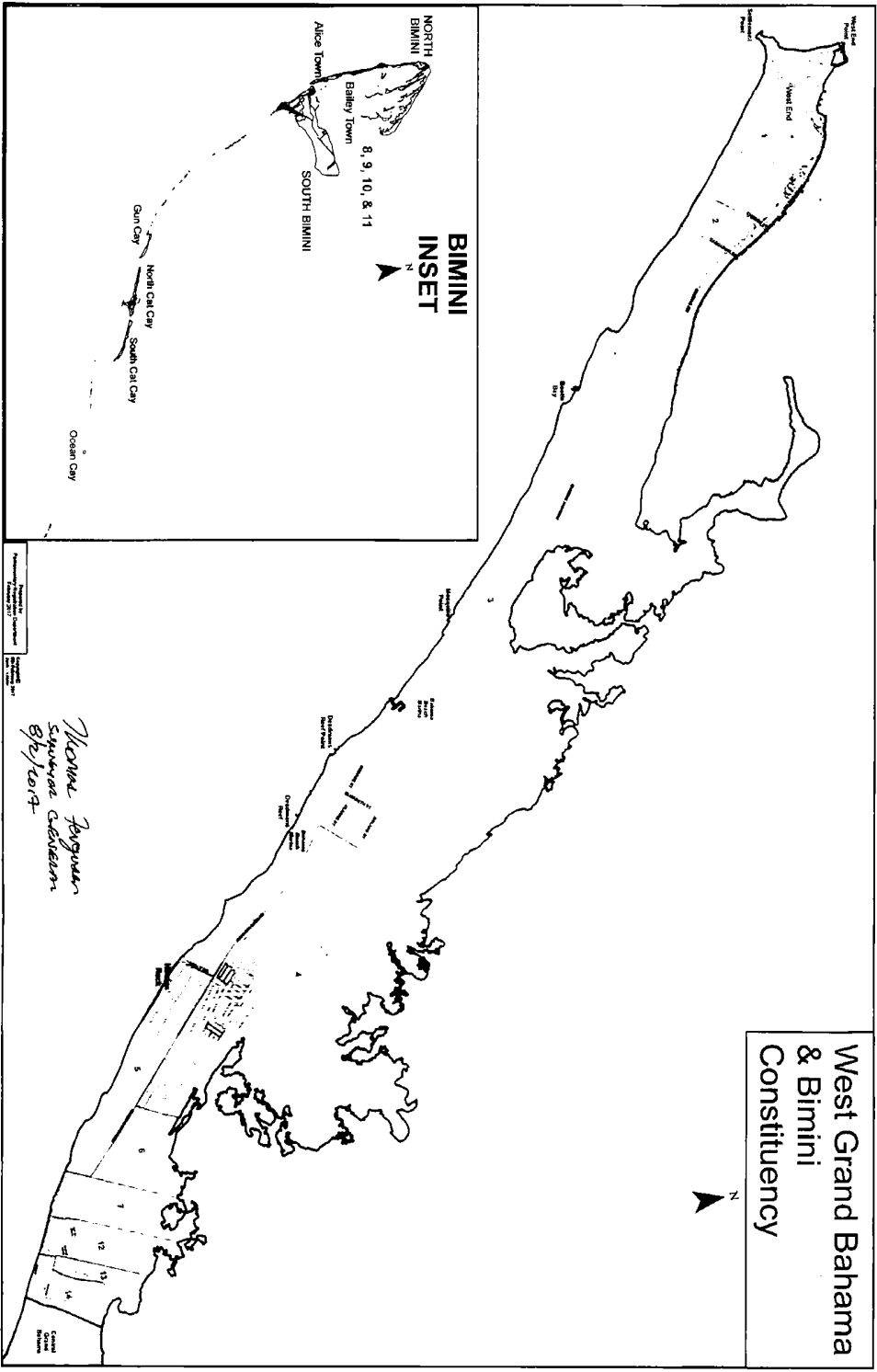
Central Grand Bahama

Marco City

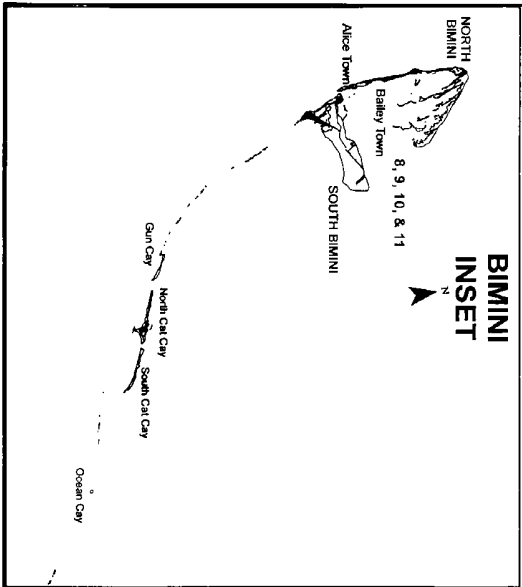
*Report prepared  
supervisor and others  
8/6/2012*

East  
Grand  
Bahama

**West Grand Bahama  
& Bimini  
Constituency**



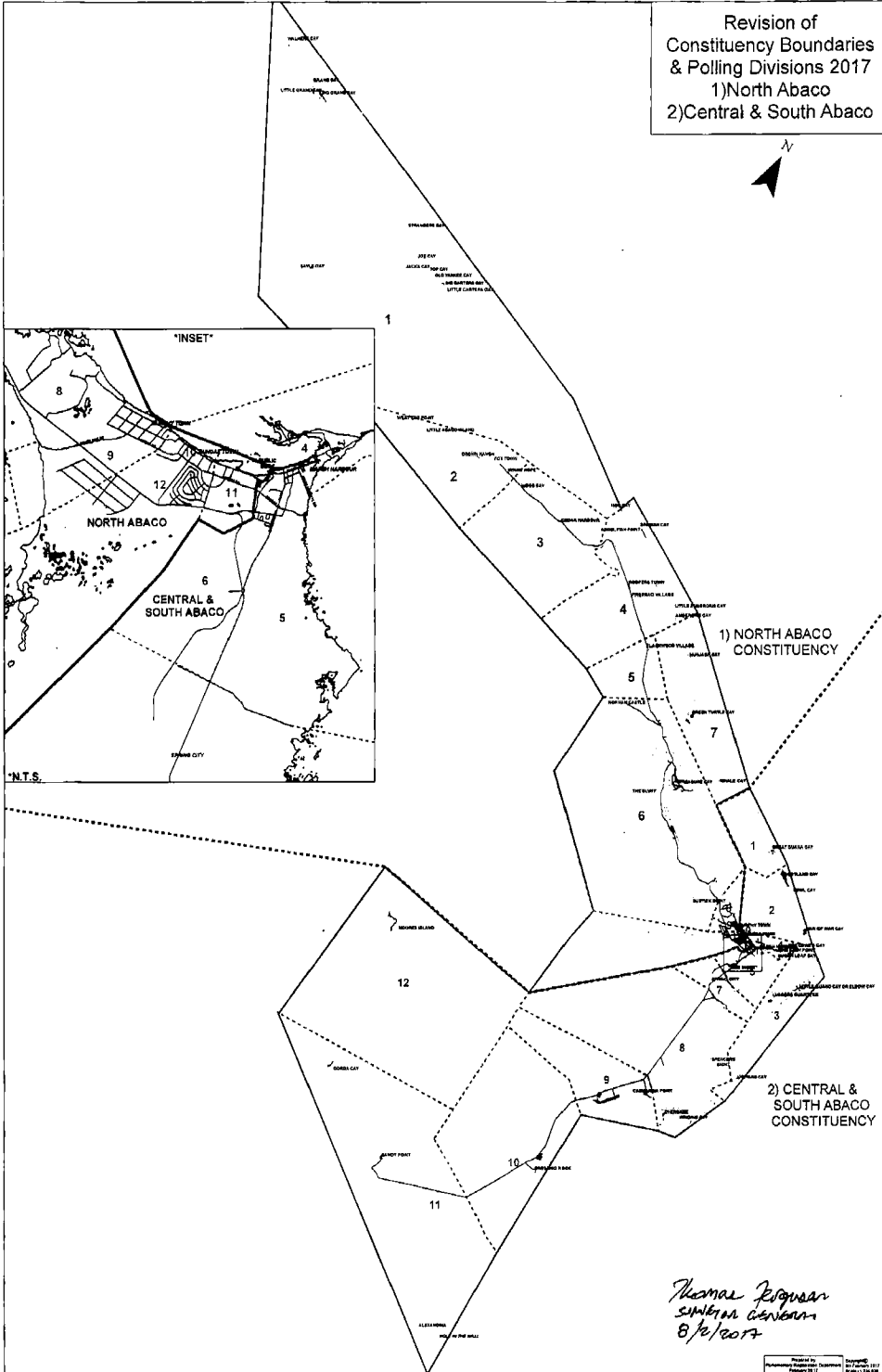
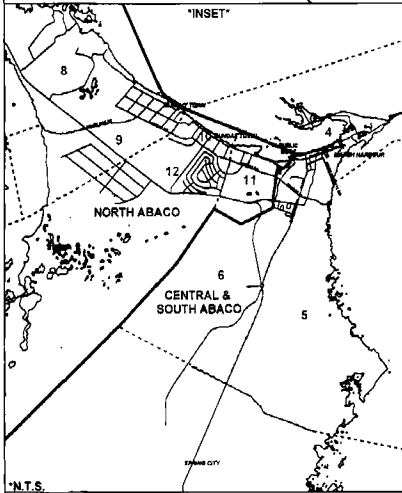
**BIMINI  
INSET**



Approved: \_\_\_\_\_  
 Date: \_\_\_\_\_

*Thomas Ferguson  
 Signature  
 8/2/2017*

Revision of  
Constituency Boundaries  
& Polling Divisions 2017  
1)North Abaco  
2)Central & South Abaco



*Thomas Esguerra*  
SUPERVISOR GENERAL  
8/12/2017



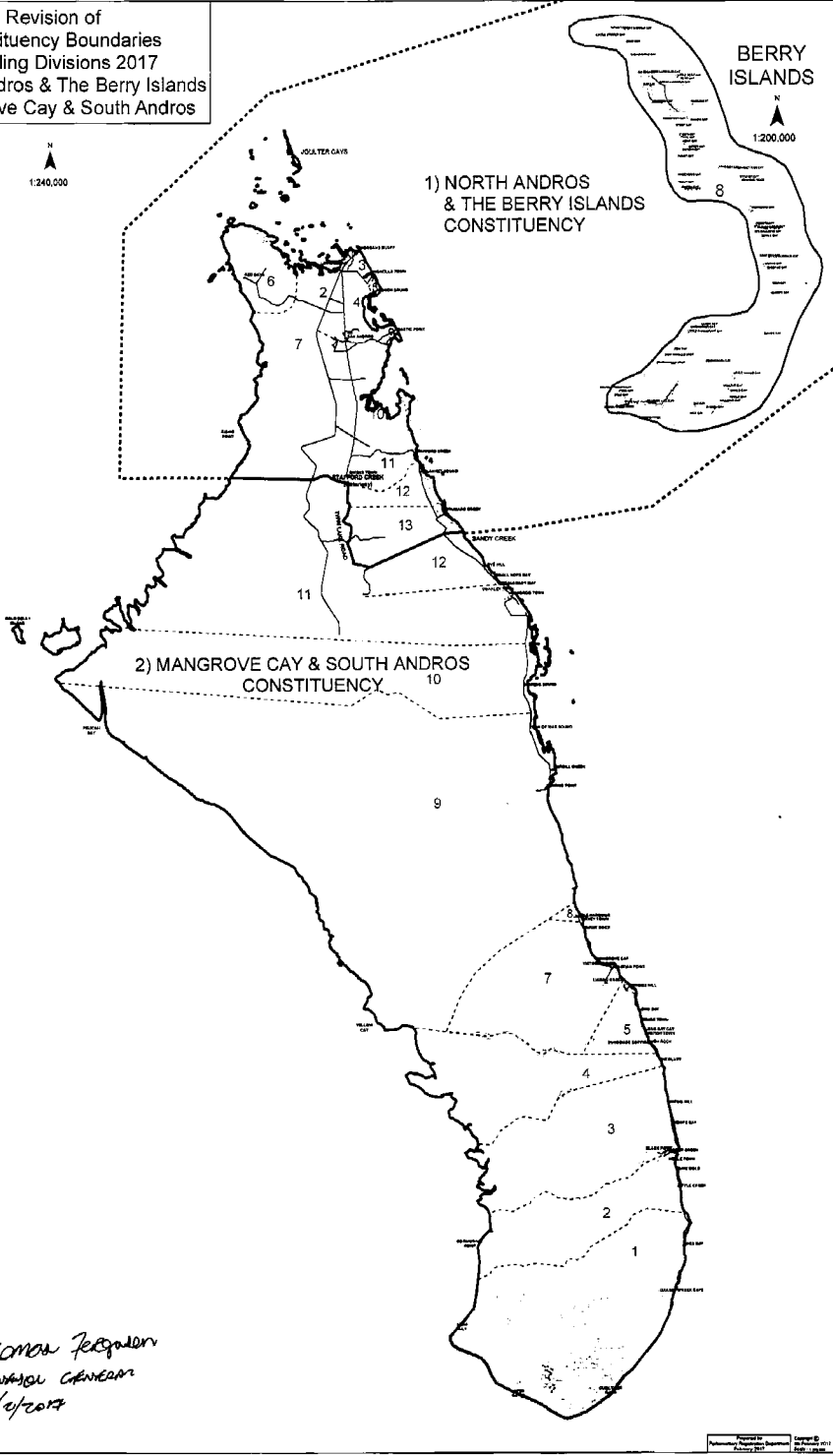
Revision of  
 Constituency Boundaries  
 & Polling Divisions 2017  
 1) North Andros & The Berry Islands  
 2) Mangrove Cay & South Andros

N  
 1:240,000

BERRY ISLANDS  
 N  
 1:200,000

1) NORTH ANDROS  
 & THE BERRY ISLANDS  
 CONSTITUENCY

2) MANGROVE CAY & SOUTH ANDROS  
 CONSTITUENCY



*Thomas Ferguson*  
 SURNAME CHANGE  
 8/2/2017

Prepared by: [unclear] Date: [unclear]  
 Approved by: [unclear] Date: [unclear]

Revision of  
Constituency Boundaries  
& Polling Divisions 2017  
1) North Andros & The Berry Islands  
2) Mangrove Cay & South Andros

N  
1:240,000

BERRY ISLANDS

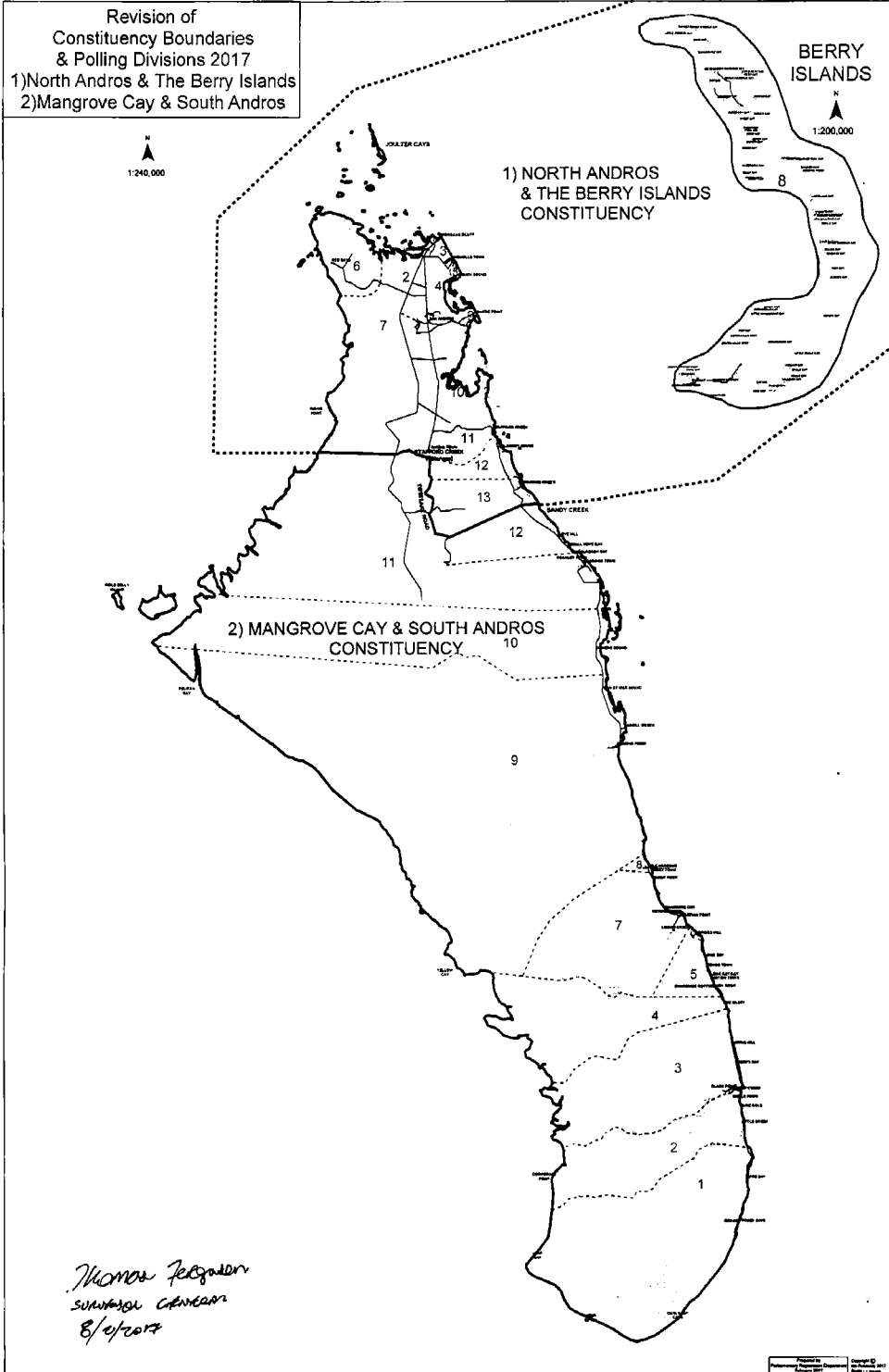
N  
1:200,000

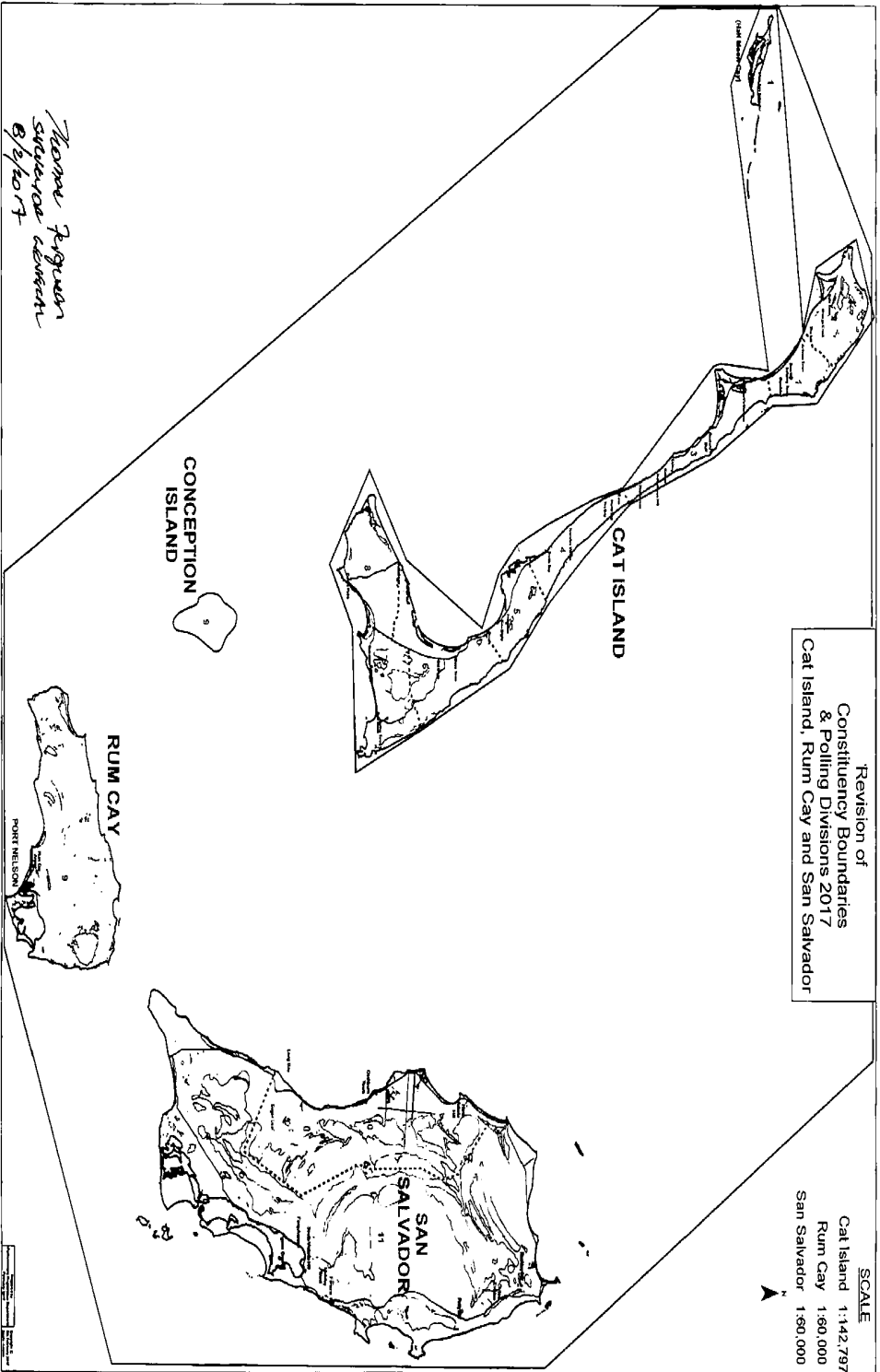
1) NORTH ANDROS  
& THE BERRY ISLANDS  
CONSTITUENCY

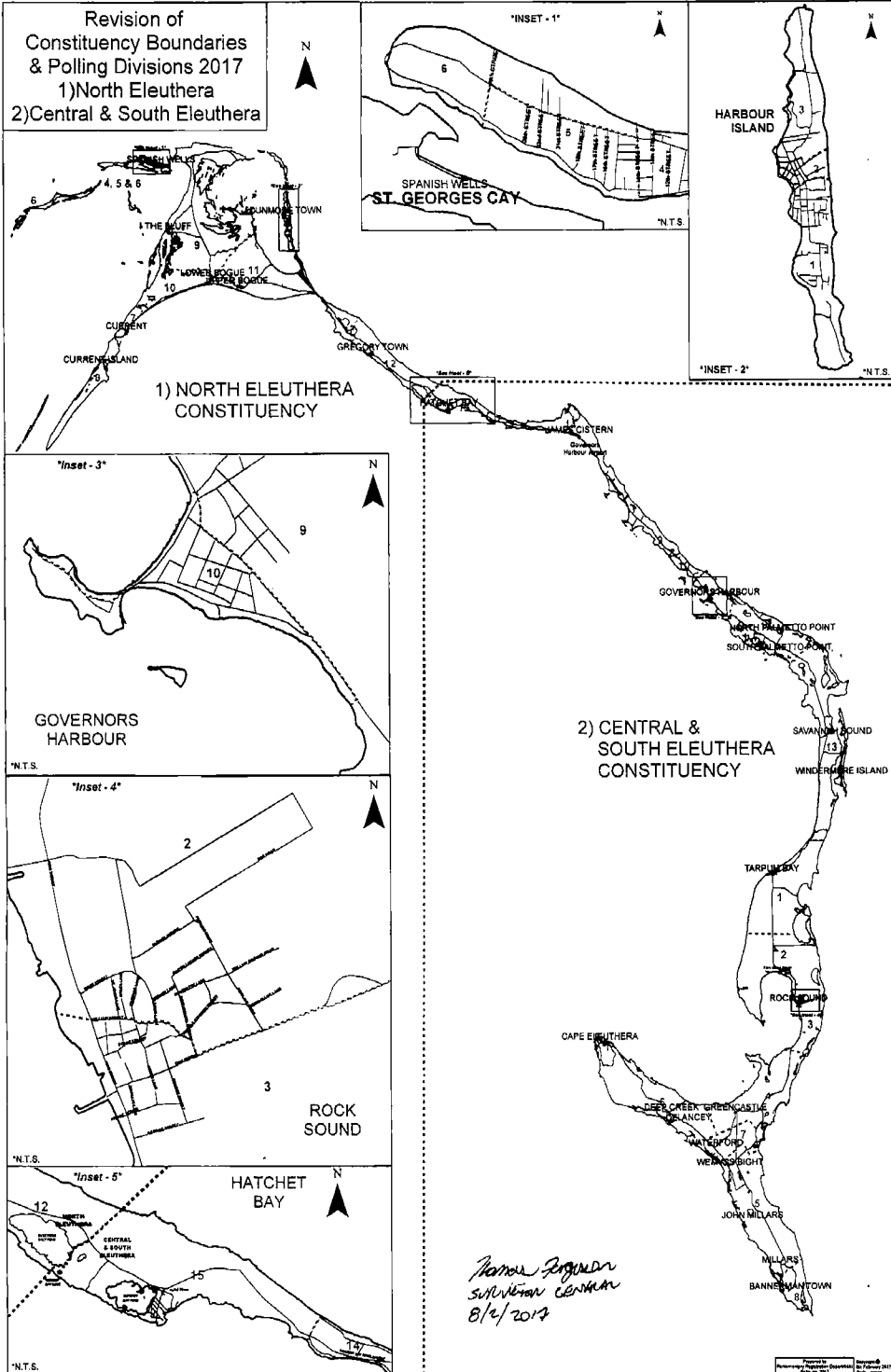
2) MANGROVE CAY & SOUTH ANDROS  
CONSTITUENCY

*Thomas Ferguson*  
SURNAME ON CHARTER  
8/10/2017

Scale 1:240,000  
Scale 1:200,000

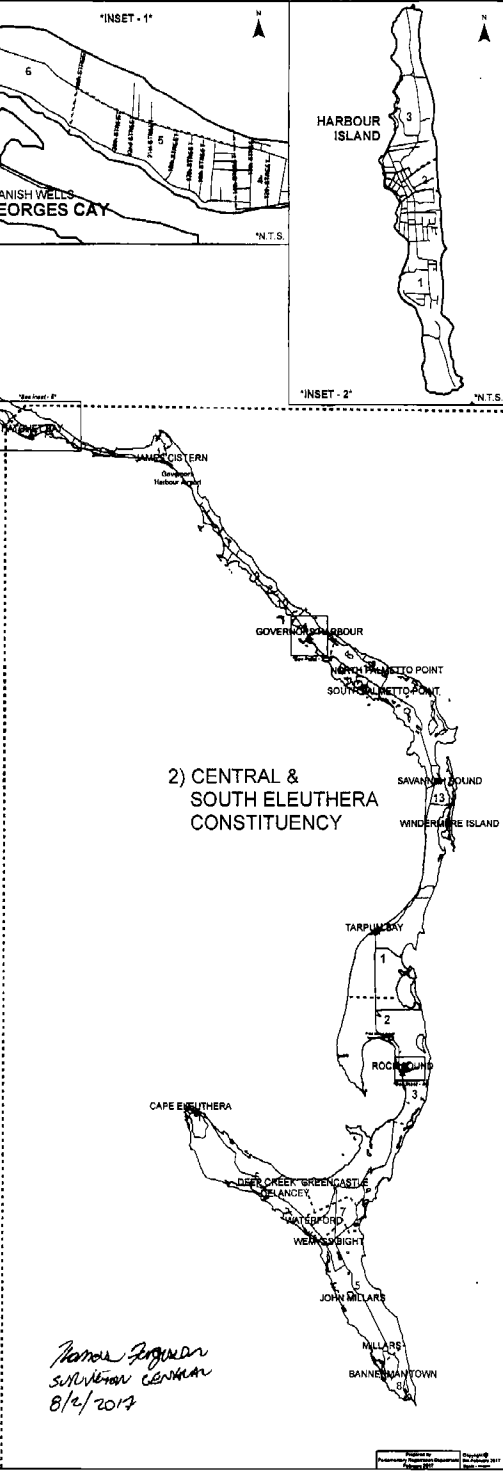
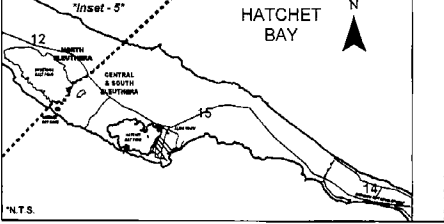
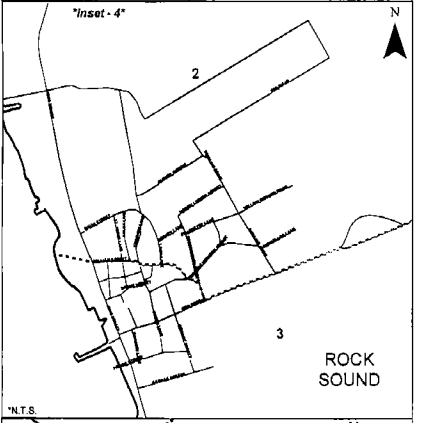
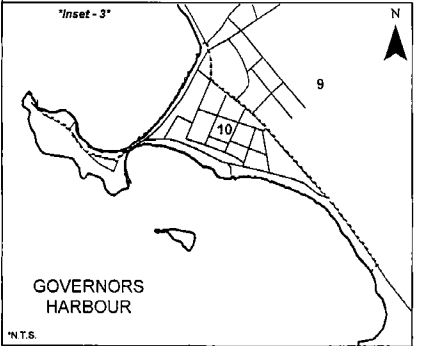
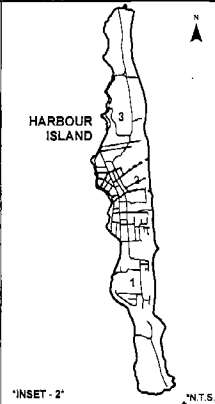
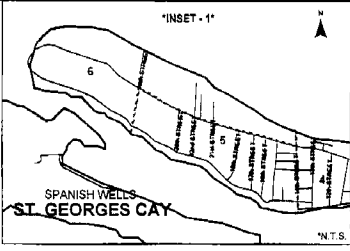
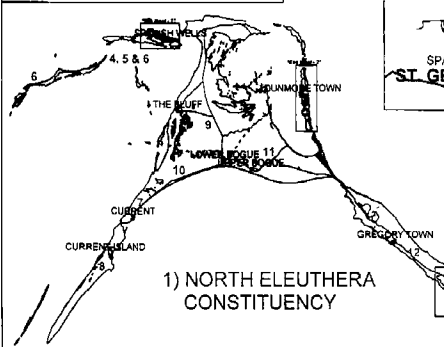






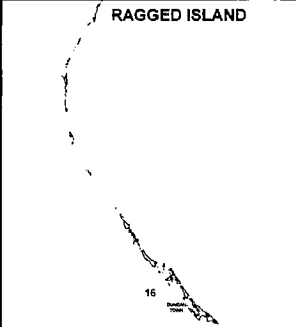
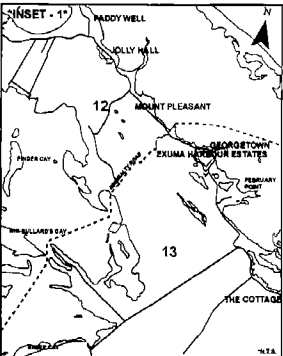
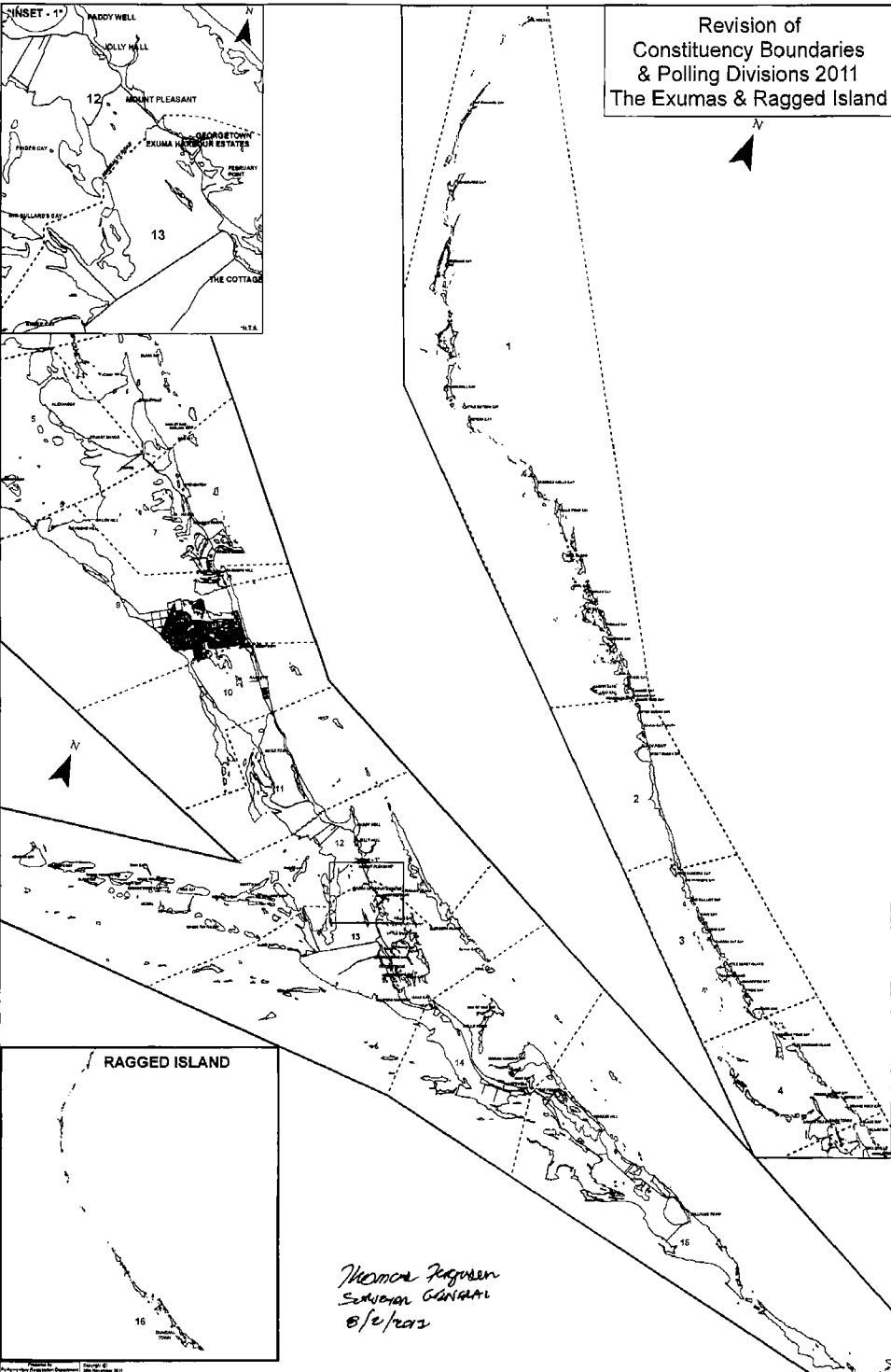


Revision of  
Constituency Boundaries  
& Polling Divisions 2017  
1) North Eleuthera  
2) Central & South Eleuthera



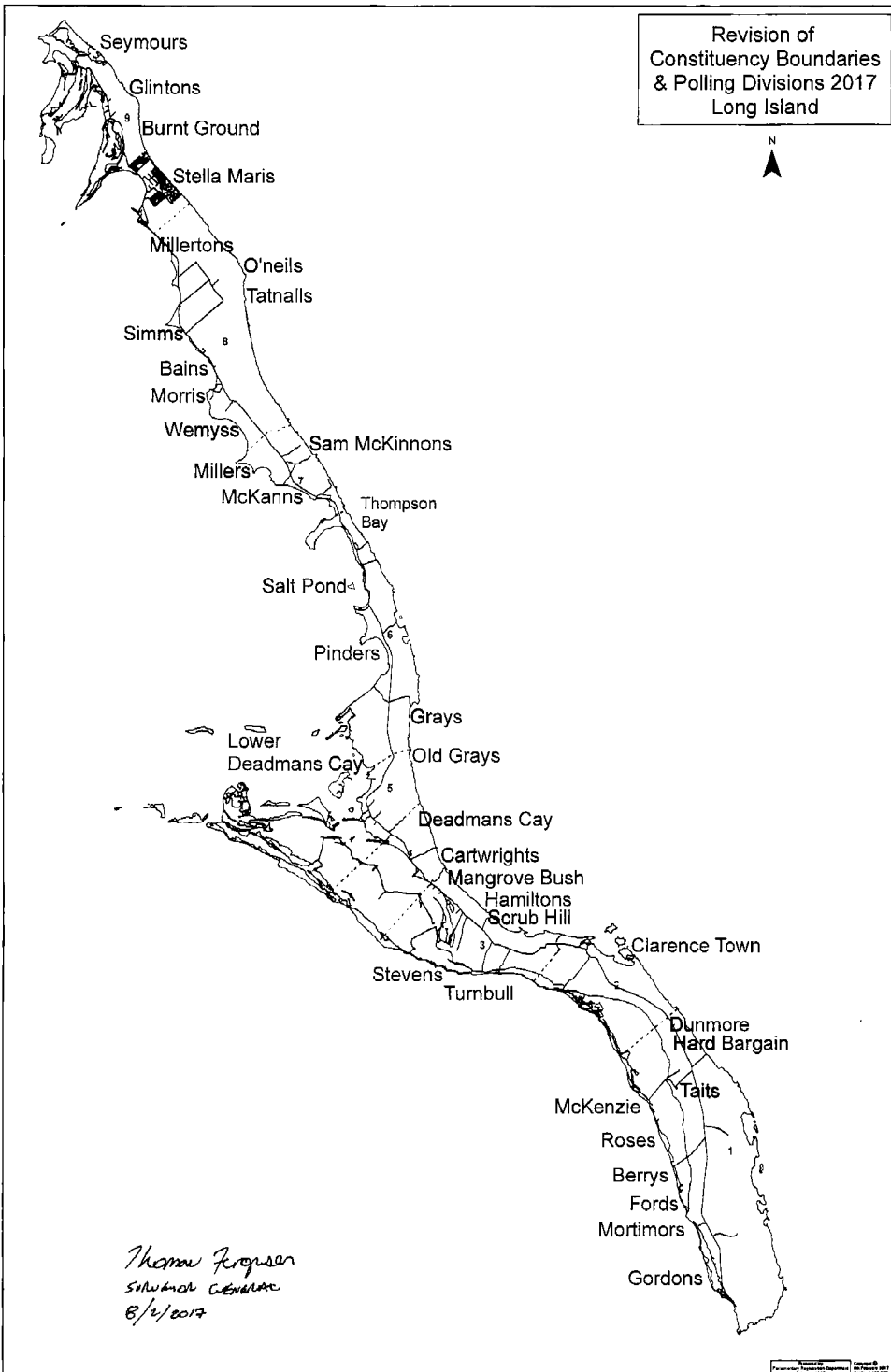
*Ramona Rodriguez*  
SUNNYSIDE CENTRAL  
8/16/2017

Revision of  
Constituency Boundaries  
& Polling Divisions 2011  
The Exumas & Ragged Island

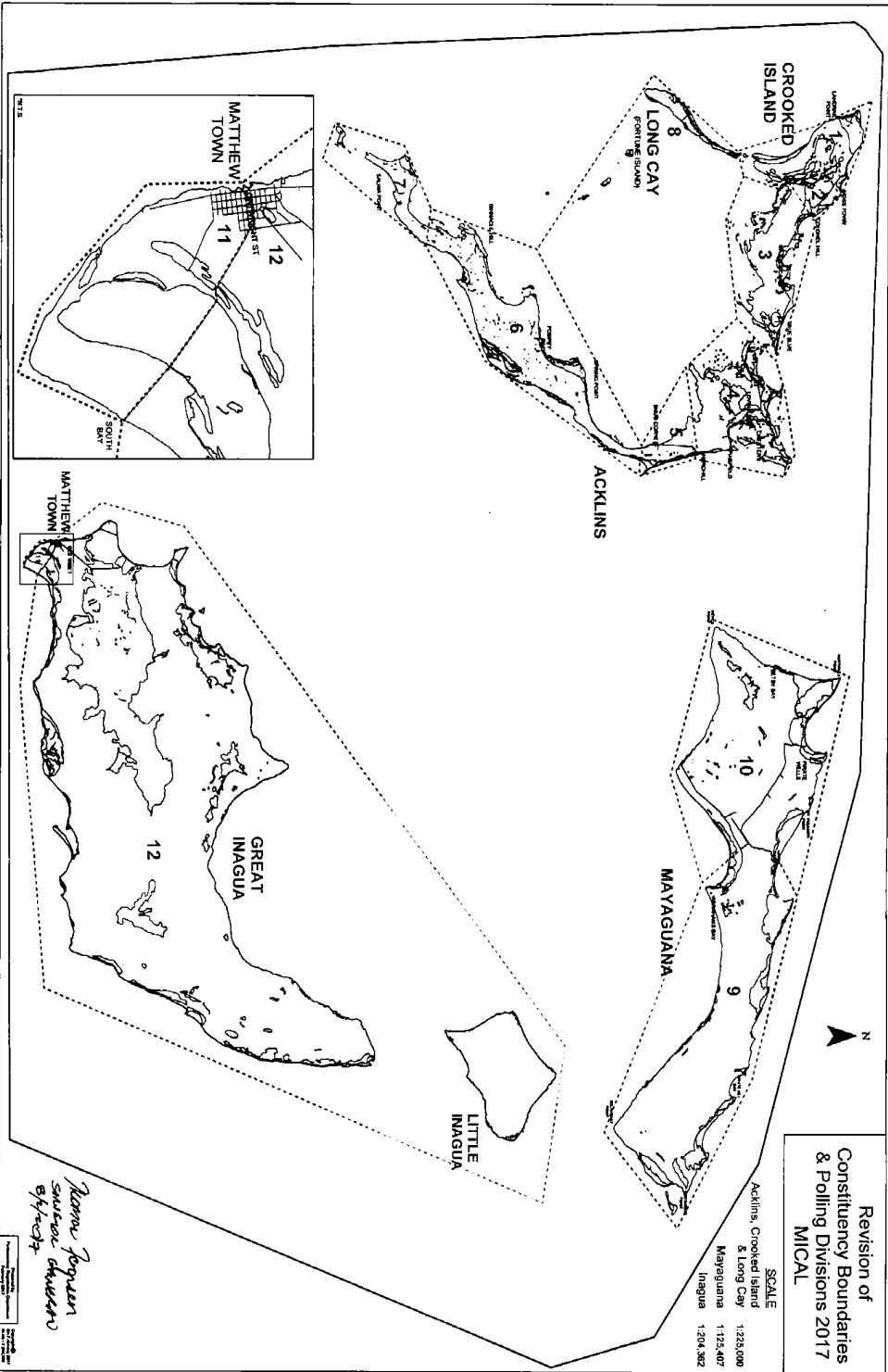


*Merron Ferguson*  
*Senior Clerk*  
*6/2/2012*

Revision of  
Constituency Boundaries  
& Polling Divisions 2017  
Long Island



Thomas Ferguson  
Sullivan County  
8/4/2017



Revision of  
Constituency Boundaries  
& Polling Divisions 2017  
MICAL

SCALE  
Acklins, Crooked Island  
& Long Cay 1:225,000  
Mayaguana 1:125,407  
Inagua 1:204,362

*Kenya Ferguson  
Senior Advisor  
MICAL*

2017