

**Municipal Town Council of Beau Bassin - Rose Hill (Streets Naming) Regulations
2015**

GN No. 200 of 2015

Government Gazette of Mauritius No. 102 of 10 October 2015

THE LOCAL GOVERNMENT ACT

**Regulations made by the Municipal Town Council of Beau Bassin-Rose Hill under section
156 of the Local Government Act**

- 1.** These regulations may be cited as **Municipal Town Council of Beau Bassin - Rose Hill (Streets Naming) Regulations 2015**.

- 2.** In these regulations —
“Act” means Local Government Act.

- 3.** The names specified in the second column of the First Schedule pertain to roads situated at Morcellement La Confiance, Beau Bassin in the township of Beau Bassin - Rose Hill. These roads are more fully described in the corresponding part in the third, fourth, fifth and sixth columns of that Schedule.

- 4.** The names appearing in the first column of the Second Schedule pertain to roads situated at Morcellement Chebecs, Beau Bassin in the township of Beau Bassin-Rose Hill. These roads are more fully described in the corresponding part in the second (2nd), third (3rd), fourth (4th) and fifth (5th) columns of the same Schedule.

- 5.** The names appearing in the first column of the Third Schedule pertain to roads situated at Lower Mare Gravier, Beau Bassin in the township of Beau Bassin - Rose Hill. These roads are more fully described in the corresponding part in the second (2nd), third (3rd), fourth (4th) and fifth (5th) columns of the same schedule.

- 6.** These regulations shall come into operation on the date of this publication in the

Government Gazette.

Made by the Municipal Town Council of Beau Bassin-Rose Hill on 01 April 2015.

FIRST SCHEDULE

[Regulation 3]

Municipal Council of Beau Bassin — Rose Hill

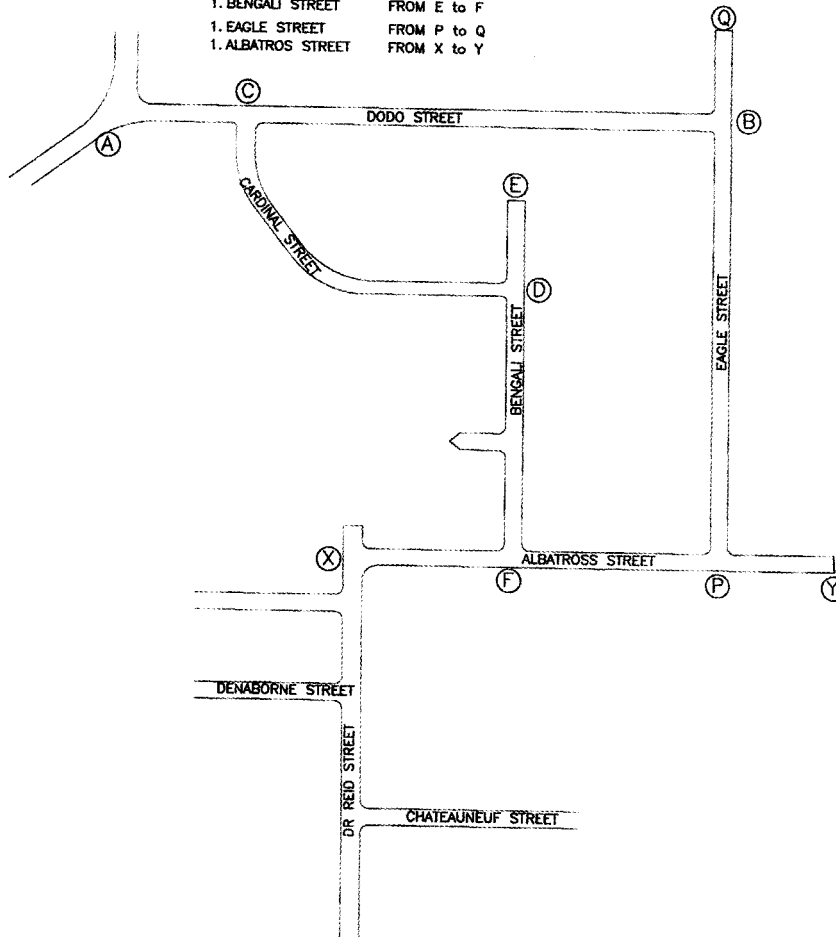
Public Infrastructure Department

**Street Name Plates at
Morcellement La Confiance - Beau Bassin**

Sn	Current street name	New name	Starting from	Ending	Length (mts)	Width (mts)
1.	No name	Dodo street	Junction A	Junction B	208	5
2.	No name	Cardinal Street	Junction C	Junction D	133	5
3.	No name	Bengali Street	Junction E	Junction F	135	5
4.	No name	Eagle Street	Junction P	Junction Q	199	5
5.	No name	Albatross Street	Junction P	Junction Y	146	5

NAMING OF STREETS AT MORC. VRS BEAU BASSIN

- 1. DODO STREET FROM A to B
- 1. CARDINAL STREET FROM C to D
- 1. BENGALI STREET FROM E to F
- 1. EAGLE STREET FROM P to Q
- 1. ALBATROSS STREET FROM X to Y



SECOND SCHEDULE

Municipal Council of Beau Bassin — Rose Hill

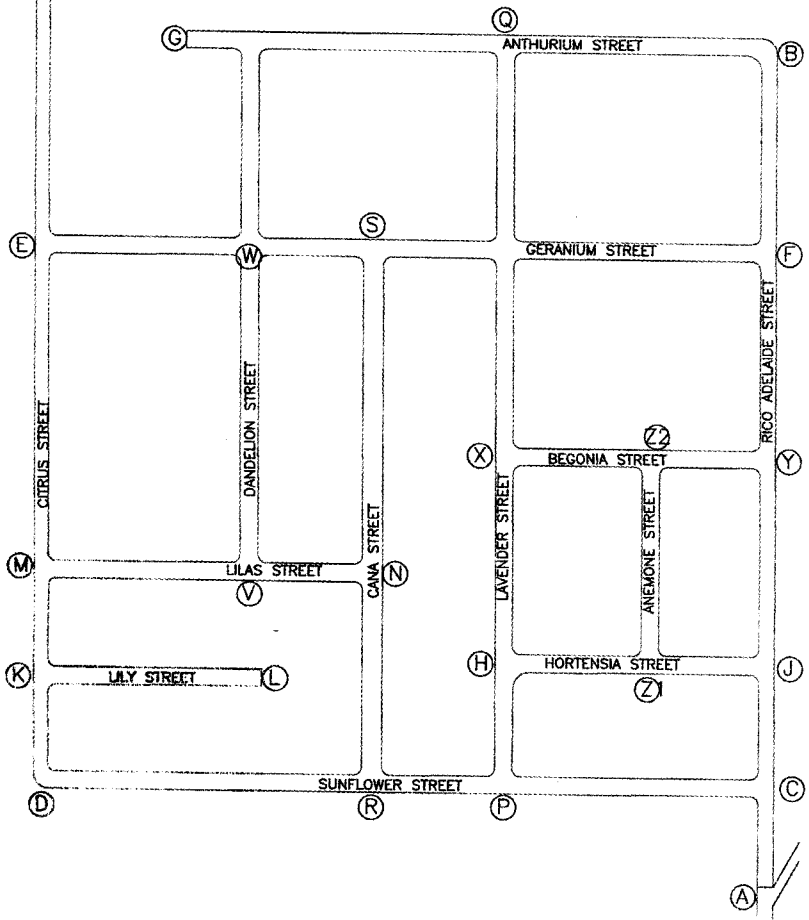
Public Infrastructure Department

**Street Name Plates at
Morcellement Chebecs - Beau Bassin**

Sn	Current street name	New name	Starting from	Ending	Length (mts)	Width (mts)
1.	No name	Rico Adelaide street	Junction A	Junction B	398	5
2.	No name	Sunflower street	Junction C	Junction D	225	5
3.	No name	Citrus Street	Junction D	Junction E	160	5
4.	No name	Geranium Street	Junction E	Junction F	216	5
5.	No name	Anthurium Street	Junction B	Junction G	183	5
6.	No name	Lavender Street	Junction P	Junction Q	190	5
7.	No name	Cana Street	Junction R	Junction S	150	5
8.	No name	Lilas Street	Junction M	Junction N	78	5
9.	No name	Lily Street	Junction K	Junction L	41	5
10.	No name	Dandelion Street	Junction V	Junction W	114	5
11.	No name	Begonia Street	Junction X	Junction Y	92	5
12.	No name	Hortensia Street	Junction H	Junction J	87	5
13.	No name	Anemone Street	Junction Z1	Junction Z2	62	5

NAMING OF STREETS AT MORC. CHEBEC BEAU BASSIN

- | | |
|------------------------|---------------|
| 1.RICO ADELAIDE STREET | FROM A to B |
| 2.SUNFLOWER STREET | FROM C to D |
| 3.CITRUS STREET | FROM D to E |
| 4.GERANIUM STREET | FROM E to F |
| 5.ANTHURIUM STREET | FROM B to G |
| 6.LAVENDER STREET | FROM P to Q |
| 7.CANA STREET | FROM R to S |
| 8.LILAS STREET | FROM M to N |
| 9.LILY STREET | FROM K to L |
| 10.DANDELION STREET | FROM V to W |
| 11.BEGONIA STREET | FROM X to Y |
| 12.HORTENSIA STREET | FROM H to J |
| 13.ANEMONE STREET | FROM Z1 to Z2 |



Municipal Council of Beau Bassin — Rose Hill

Public Infrastructure Department

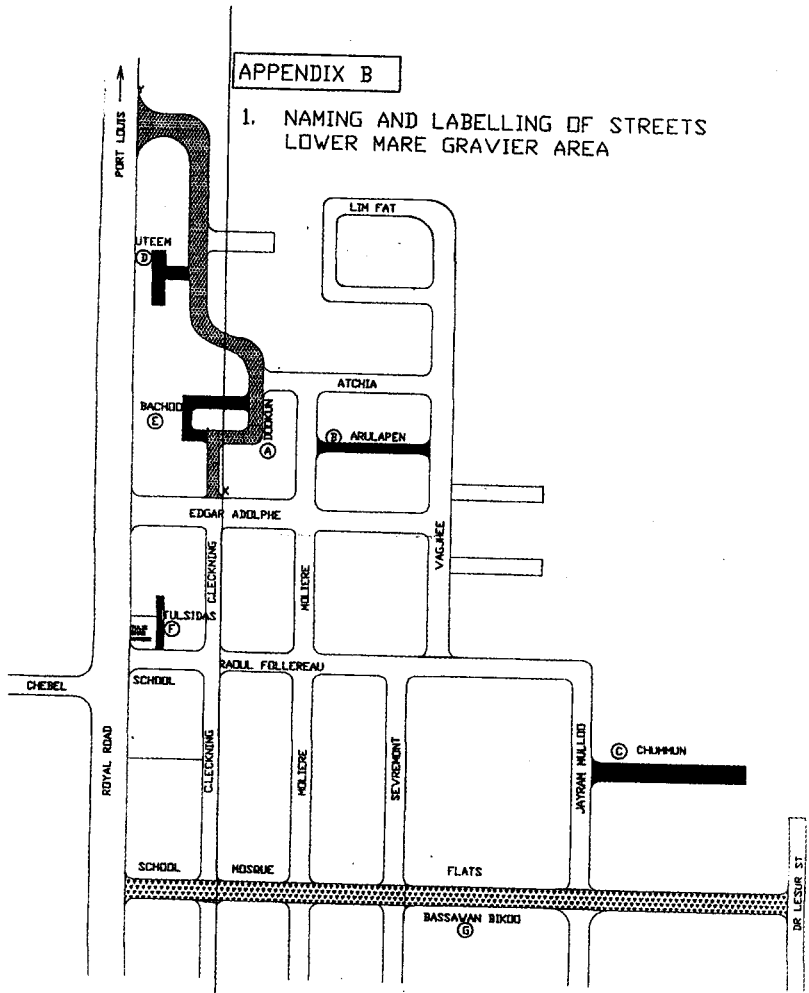
Lower Mare Gravier Area - Beau Bassin

(As per plan annexed)

Sn	Current street name	New name	Starting from	Ending	Length (mts)	Width (mts)
1.	No name	Rambans Dookun street	Edgar Adolphe Street	Junction Royal Road	476	5
2.	No name	Raymonde Arulapen Street	Moliere Street	Vaghjee Street	114	5
3.	No name	Sunjureea Chummun Lane	Jayram Mulloo	Dead End	71	5
4.	No name	Omar Uteem Lane	Junction R	S-T	125	5
5.	No name	Baboolall Bachoo Lane	PQ	L-M	95	5
6.	No name	Tolaram Tulsidas Lane	Raoul Follereau	Dead End	50	5

APPENDIX B

1. NAMING AND LABELLING OF STREETS LOWER MARE GRAVIER AREA



HATCHED PORTION SHOWS STREETS TO BE NAMED AS FOLLOWS

- | | | |
|-------------------------|------------------------|---------------------------------|
| Ⓐ NO NAME | TO BE NAMED AS | RAMBANS DOOKUN ROAD FROM X TO Y |
| Ⓑ NO NAME | TO BE NAMED AS | RAYMONDE ARULAPEN STREET |
| Ⓒ NO NAME | TO BE NAMED AS | SUNJUREEA CHUMMUN LANE |
| Ⓓ NO NAME | TO BE NAMED AS | DMAR UTEEN LANE |
| Ⓔ NO NAME | TO BE NAMED AS | BABOLALL BACHHO LANE |
| Ⓕ NO NAME | TO BE NAMED AS | TOLARAM TULSIDAS LANE |
| Ⓖ BASSAVAN BIKOO STREET | NAME PLATE TO BE FIXED | |

LOCATION PLAN SHOWING PART OF LOWER MARE GRAVIER AREA